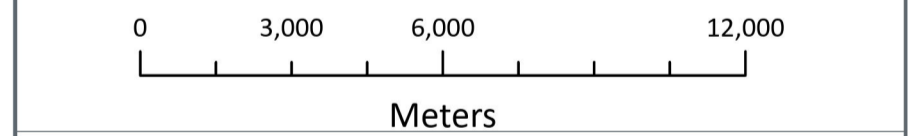


LEGEND
 Order Limits



Data Source:
 Contains UKHO Law of the Sea data © Crown copyright and database right
 Contains Ordnance Survey data. All rights reserved. License number 0100031673.
 Contains OS data © Crown Copyright and database right 2020
 Contains data from OS Zoomstack

PROJECT TITLE:
 FIVE ESTUARIES OFFSHORE WINDFARM

DRAWING TITLE:
 2.11
 Historic Environment Plan - Onshore

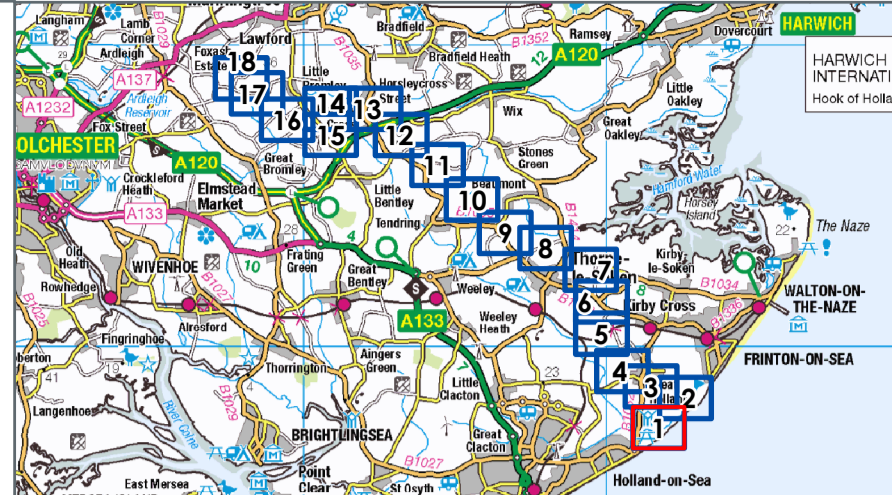
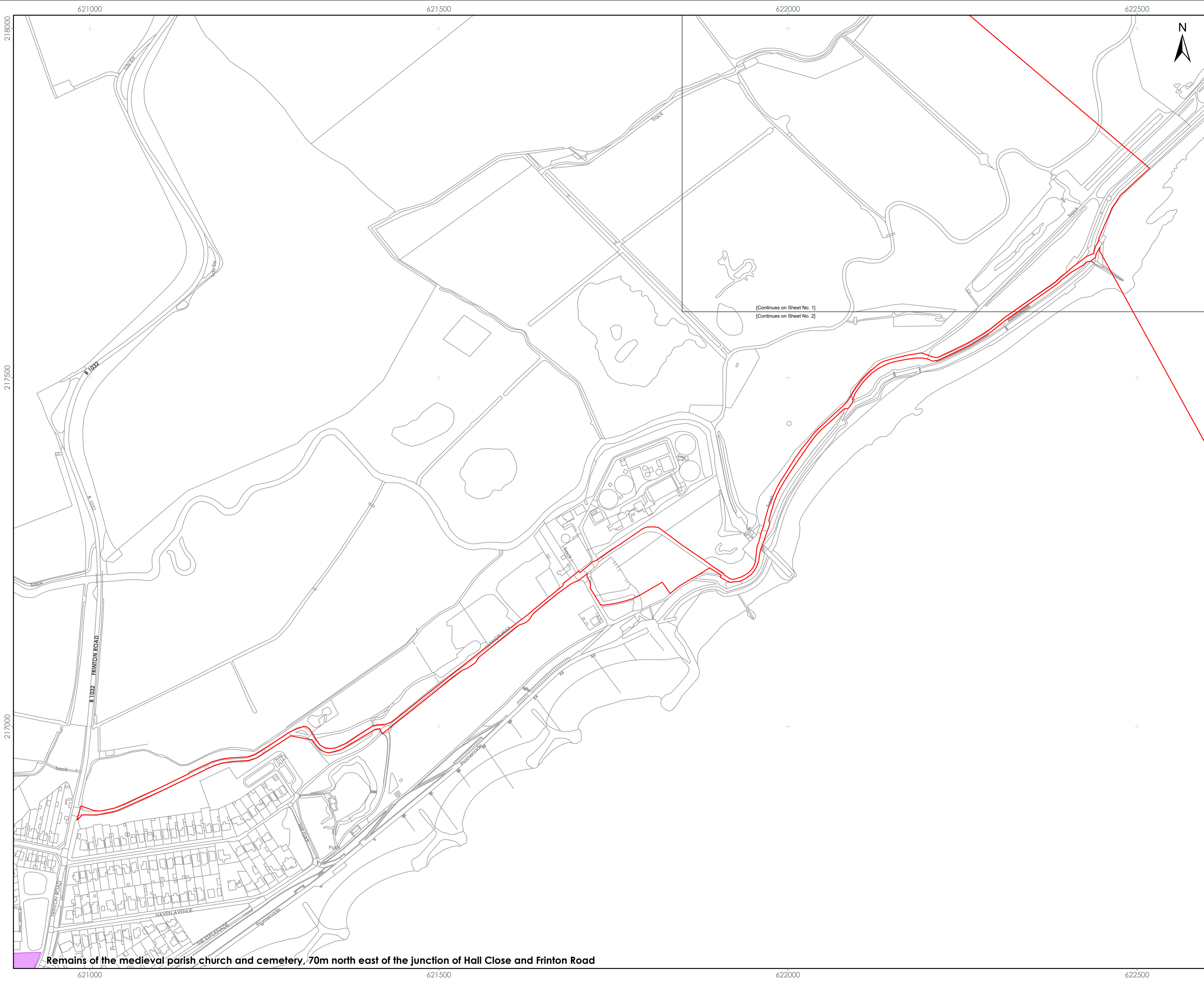
VER	DATE	REMARKS	Drawn	Checked
A	14/03/2024	For Issue	JB	JE
B	27/09/2024	Change Request - For Issue	JB	JE

DRAWING NUMBER: 005023883-02

APFP Regulation: 5(2)(m)
 Sheet No: Key Plan of 20

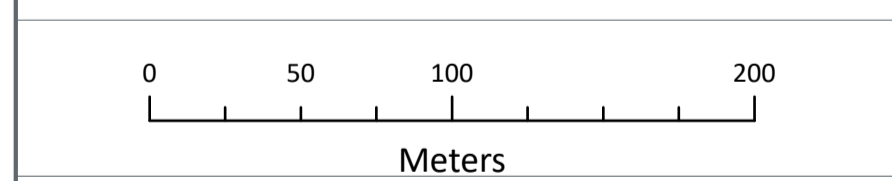
SCALE: 1:150,000 PLOT SIZE: A1 DATUM: OSGB 1936 PROJECTION: BNG





LEGEND

- Order Limits
- Scheduled Monument



Data Source:
 Contains UKHO Low of the Sea data © Crown copyright and database right
 Contains Ordnance Survey data. All rights reserved. License number 0100031673.
 Contains OS data © Crown Copyright and database right 2020
 Contains data from OS Zoomstack

PROJECT TITLE:
 FIVE ESTUARIES OFFSHORE WINDFARM

DRAWING TITLE:
 2.11
 Historic Environment Plan - Onshore

VER	DATE	REMARKS	Drawn	Checked
A	14/03/2024	For Issue	JB	JE
B	27/09/2024	Change Request - For Issue	JB	JE

DRAWING NUMBER: 005023883-02
 APPF Regulation: 5(2)(m)
 Sheet No: 1 of 20

SCALE: 1:2,500 PLOT SIZE: A1 DATUM: OSGB 1936 PROJECTION: BNG



Remains of the medieval parish church and cemetery, 70m north east of the junction of Hall Close and Frinton Road

622000

622500

623000

218500

218500

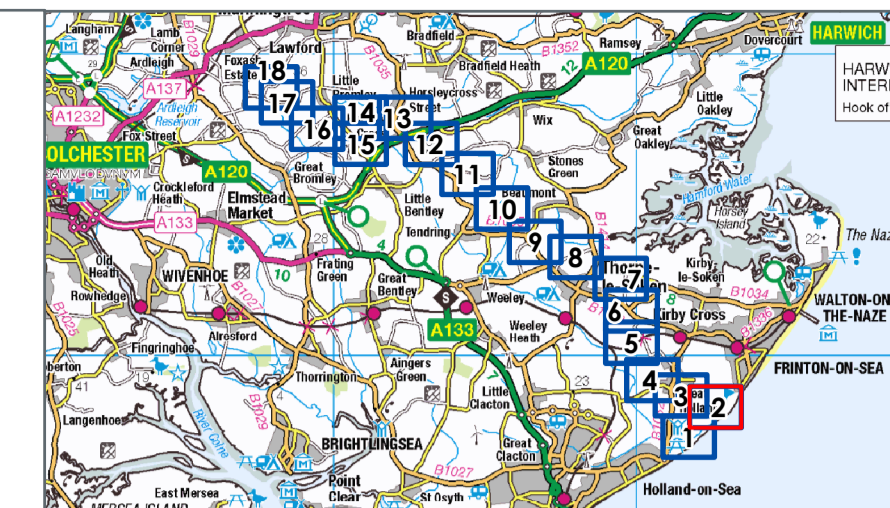
218000

218000

622000

622500

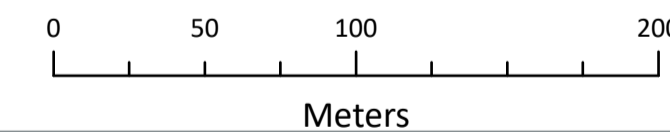
623000



Frinton and Walton

LEGEND

-  Order Limits
-  Conservation Area



Data Source:
 Contains UKHO Low of the Sea data © Crown copyright and database right
 Contains Ordnance Survey data. All rights reserved. License number 0100031673.
 Contains OS data © Crown Copyright and database right 2020
 Contains data from OS Zoomstack

PROJECT TITLE:
FIVE ESTUARIES OFFSHORE WINDFARM

DRAWING TITLE:
**2.11
 Historic Environment Plan - Onshore**

VER	DATE	REMARKS	Drawn	Checked
A	14/03/2024	For Issue	JB	JE
B	27/09/2024	Change Request - For Issue	JB	JE

DRAWING NUMBER: **005023883-02**
 APFP Regulation: 5(2)(m)

Sheet No: **2 of 20**
 SCALE: 1:2,500 PLOT SIZE: A1 DATUM: OSGB 1936 PROJECTION: BNG



[Continues on Sheet No.1]
 [Continues on Sheet No.2]

[Continues on Sheet No. 2]
 [Continues on Sheet No. 3]

Track

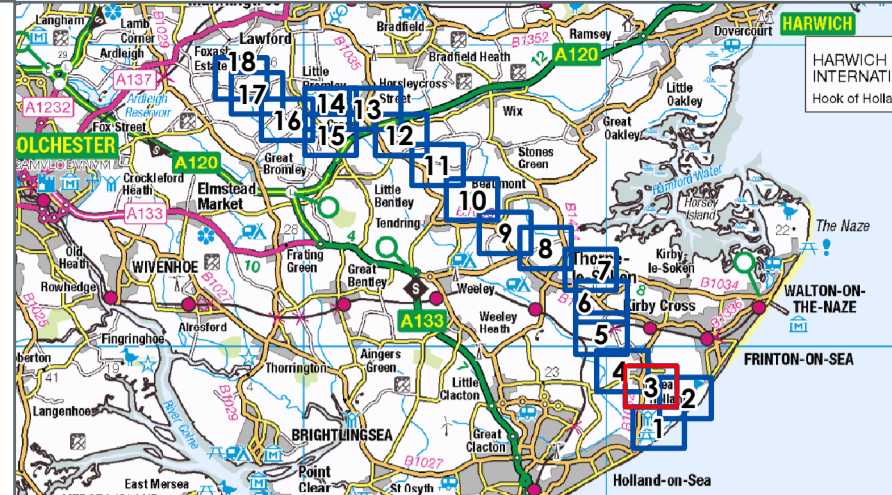
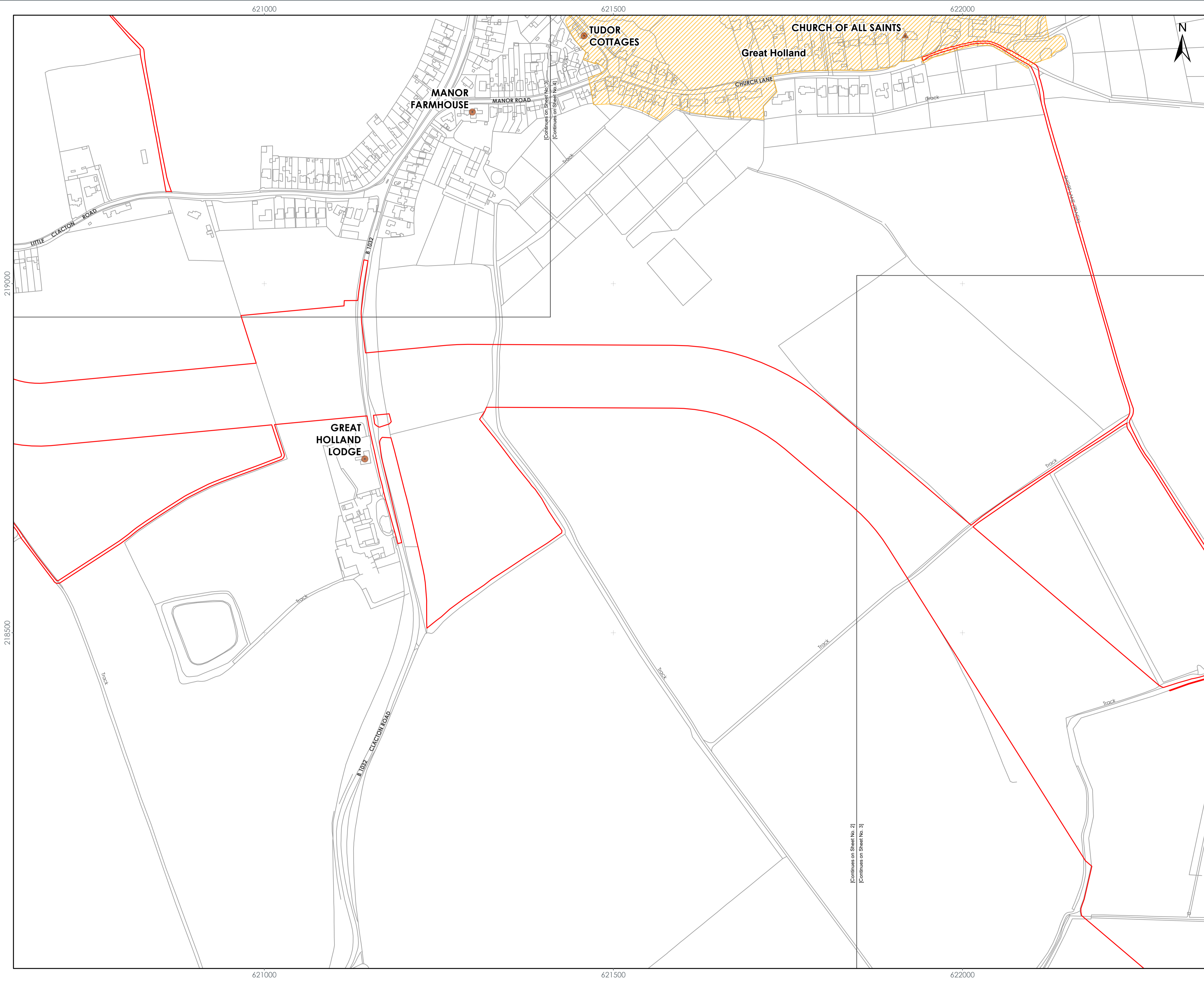
Track

Track

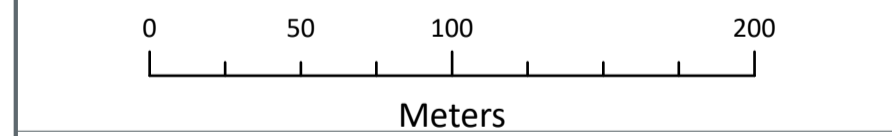
Track

Track

Track



- LEGEND**
- Order Limits
 - Conservation Area
- Listed Building**
- Grade**
- Grade II
 - ▲ Grade II*



Data Source:
 Contains UKHO Low of the Sea data © Crown copyright and database right
 Contains Ordnance Survey data. All rights reserved. License number 0100031673.
 Contains OS data © Crown Copyright and database right 2020
 Contains data from OS Zoomstack

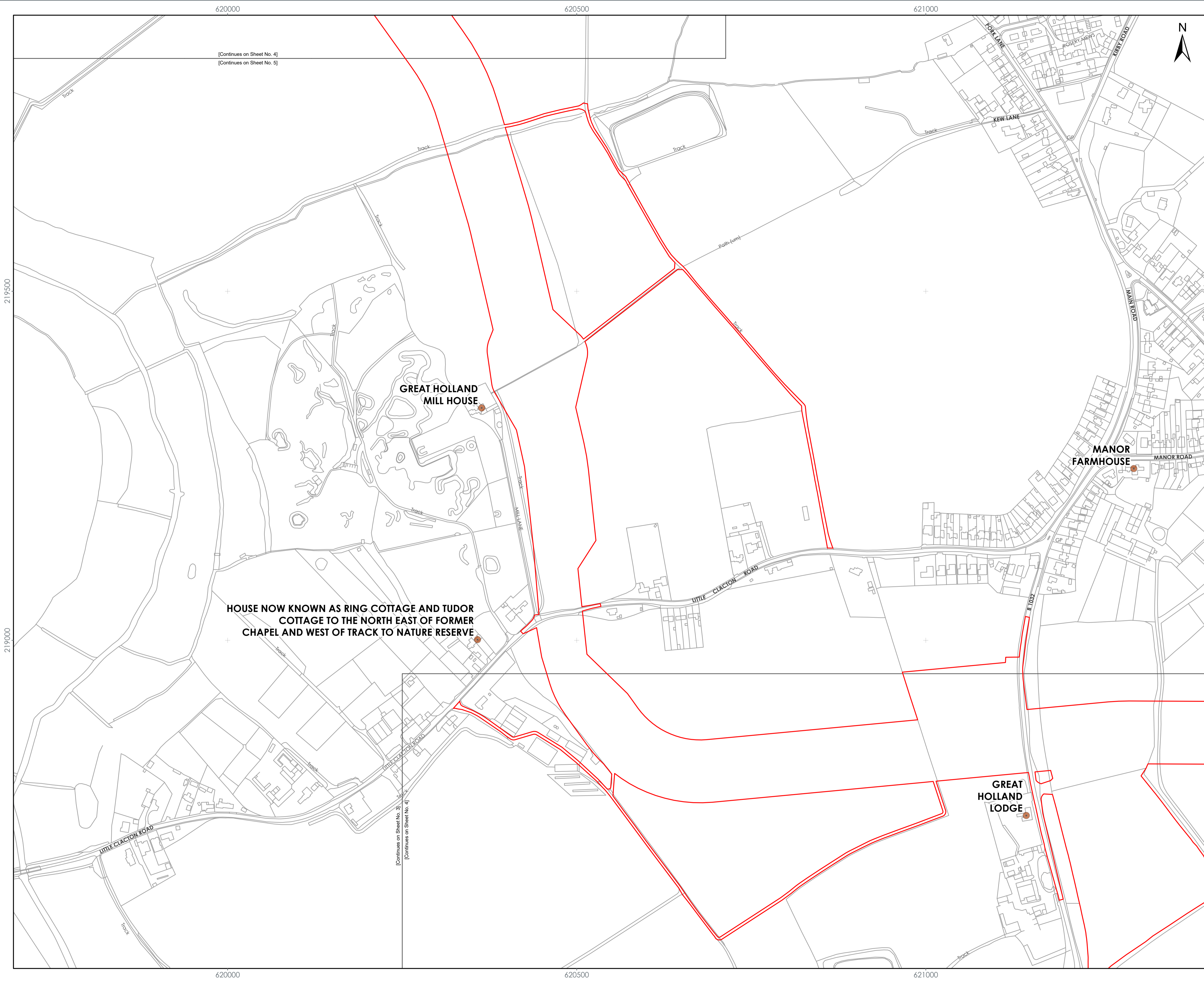
PROJECT TITLE:
 FIVE ESTUARIES OFFSHORE WINDFARM

DRAWING TITLE:
 2.11
 Historic Environment Plan - Onshore

VER	DATE	REMARKS	Drawn	Checked
A	14/03/2024	For Issue	JB	JE
B	27/09/2024	Change Request - For Issue	JB	JE

DRAWING NUMBER: 005023883-02
 APFP Regulation: 5(2)(m)
 Sheet No: 3 of 20
 SCALE: 1:2,500 PLOT SIZE: A1 DATUM: OSGB 1936 PROJECTION: BNG





219500

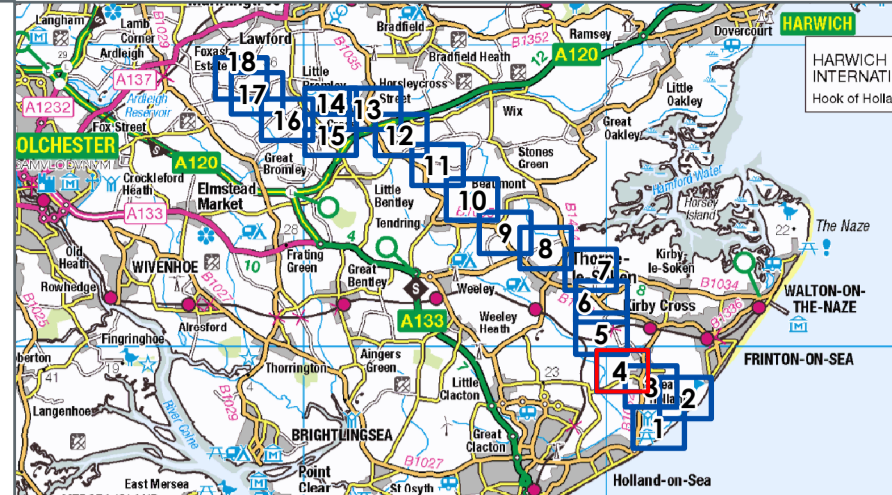
219000

219500

219000

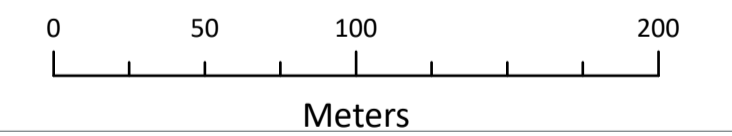
[Continues on Sheet No. 4]
[Continues on Sheet No. 5]

[Continues on Sheet No. 3]
[Continues on Sheet No. 4]



LEGEND

- Order Limits
- Listed Building Grade**
- Grade II



Data Source:
Contains UKHO Low of the Sea data © Crown copyright and database right
Contains Ordnance Survey data. All rights reserved. License number 0100031673.
Contains OS data © Crown Copyright and database right 2020
Contains data from OS Zoomstack

PROJECT TITLE:
FIVE ESTUARIES OFFSHORE WINDFARM

DRAWING TITLE:
**2.11
Historic Environment Plan - Onshore**

VER	DATE	REMARKS	Drawn	Checked
A	14/03/2024	For Issue	JB	JE
B	27/09/2024	Change Request - For Issue	JB	JE

DRAWING NUMBER: **005023883-02**
APFP Regulation: 5(2)(m)
Sheet No: 4 of 20

SCALE: 1:2,500 PLOT SIZE: A1 DATUM: OSGB 1936 PROJECTION: BNG



619500 620000 620500

221000

221000

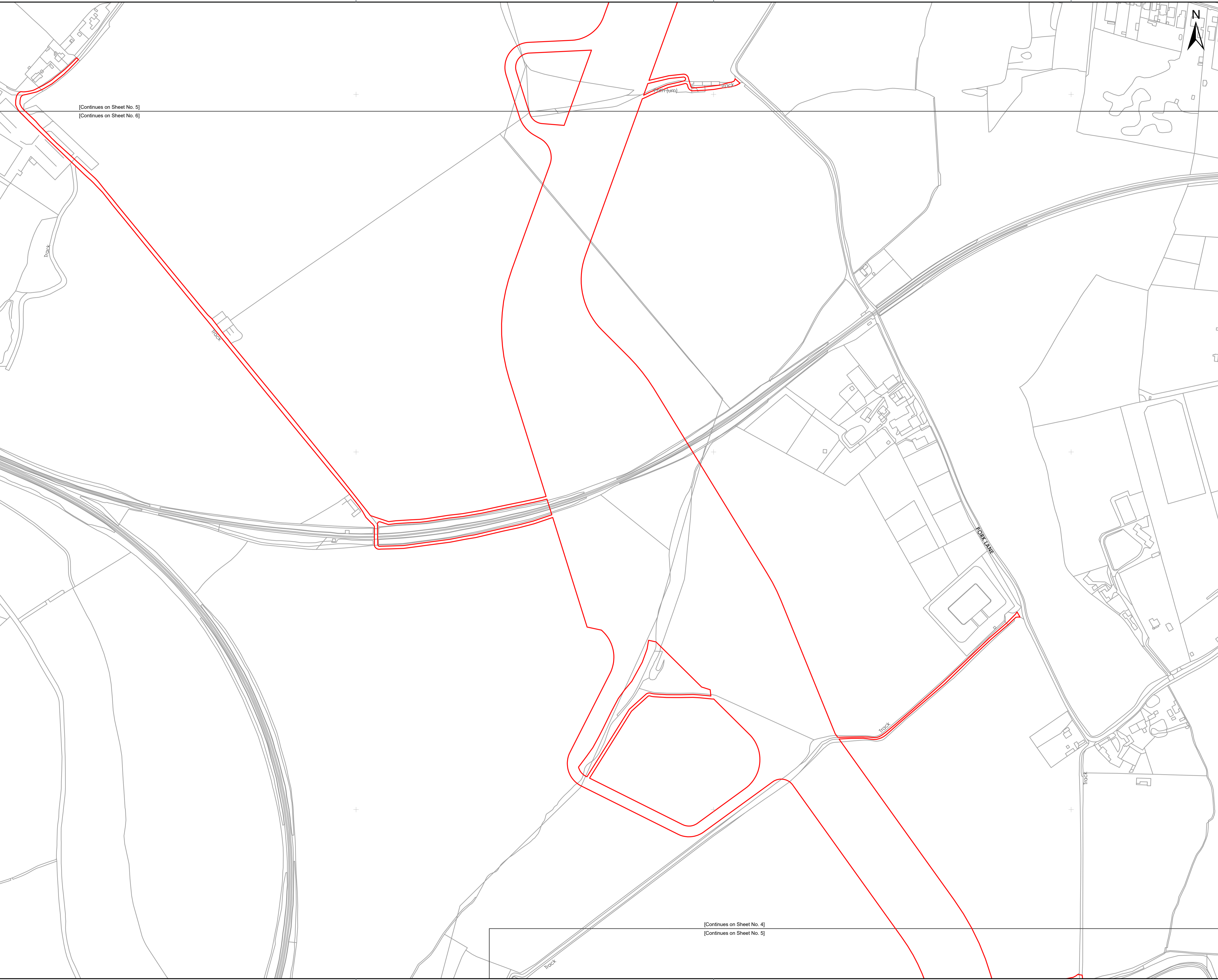
220500

220500

220000

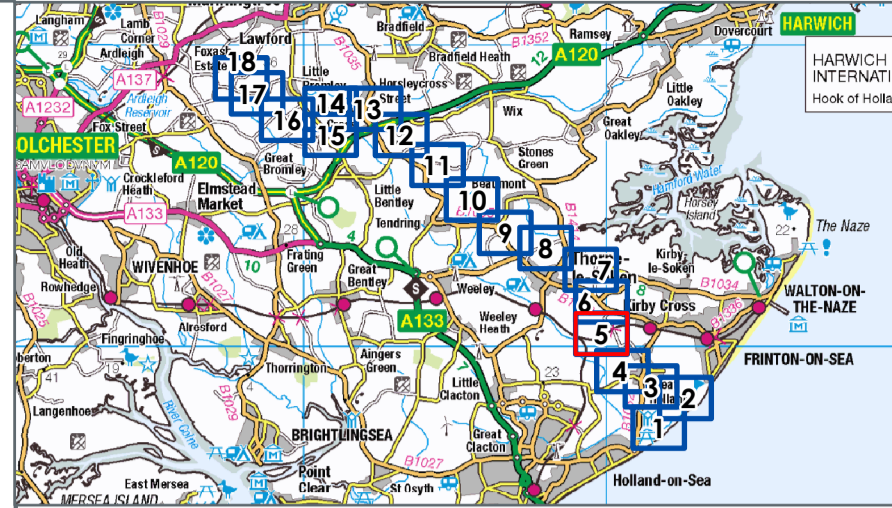
220000

619500 620000 620500



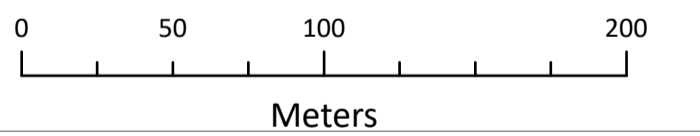
[Continues on Sheet No. 5]
[Continues on Sheet No. 6]

[Continues on Sheet No. 4]
[Continues on Sheet No. 5]



LEGEND

 Order Limits



Data Source:
 Contains UKHO Low of the Sea data © Crown copyright and database right
 Contains UKHO Ordnance Survey data. All rights reserved. License number 0100031673.
 Contains OS data © Crown Copyright and database right 2020
 Contains data from OS Zoomstack

PROJECT TITLE:
FIVE ESTUARIES OFFSHORE WINDFARM

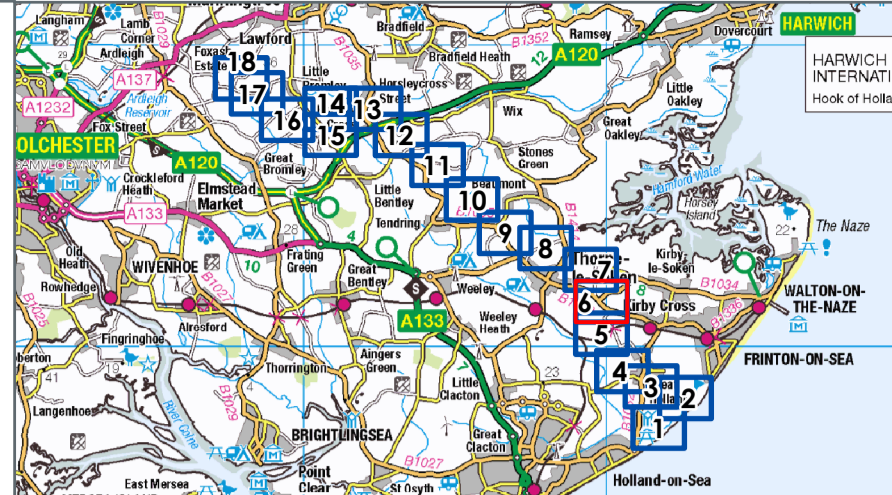
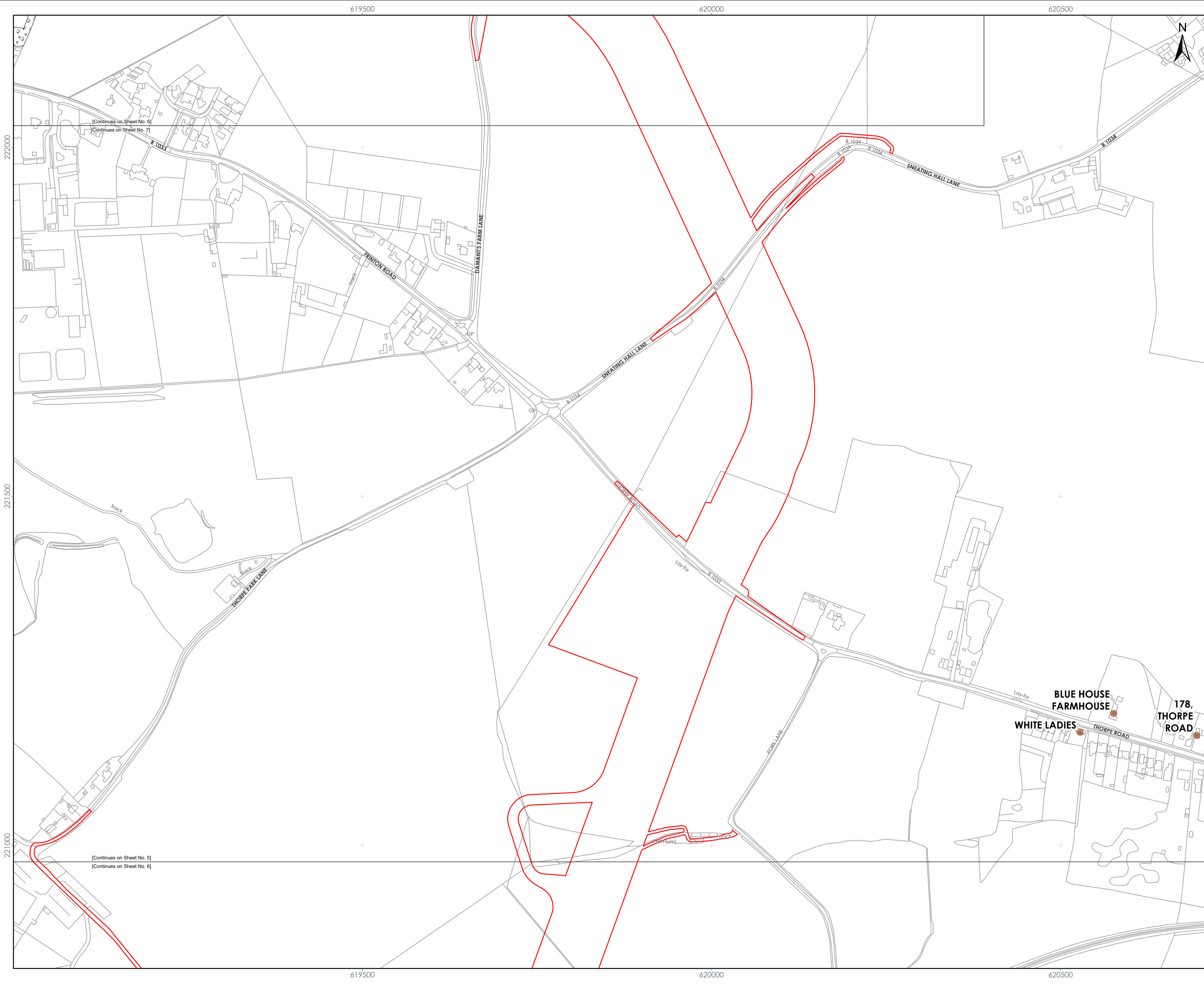
DRAWING TITLE:
**2.11
Historic Environment Plan - Onshore**

VER	DATE	REMARKS	Drawn	Checked
A	14/03/2024	For Issue	JB	JE
B	27/09/2024	Change Request - For Issue	JB	JE

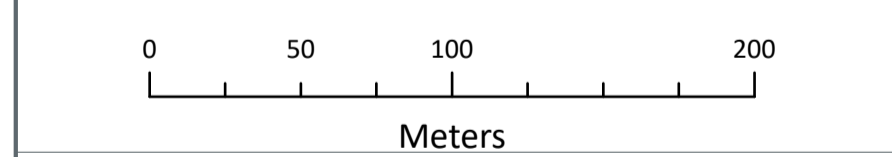
DRAWING NUMBER: **005023883-02**
APFP Regulation: 5(2)(m)
Sheet No: 5 of 20

SCALE: 1:2,500	PLOT SIZE: A1	DATUM: OSGB 1936	PROJECTION: BNG
----------------	---------------	------------------	-----------------





- LEGEND**
- Order Limits
 - Woodland Area
 - Listed Building**
 - Grade**
 - Grade II



Data Source:
 Contains UKHO Low of the Sea data © Crown copyright and database right
 Contains Ordnance Survey data. All rights reserved. License number 0100031673.
 Contains OS data © Crown Copyright and database right 2020
 Contains data from OS Zoomstack

PROJECT TITLE:
 FIVE ESTUARIES OFFSHORE WINDFARM

DRAWING TITLE:
 2.11
 Historic Environment Plan - Onshore

VER	DATE	REMARKS	Drawn	Checked
A	14/03/2024	For Issue	JB	JE
B	27/09/2024	Change Request - For Issue	JB	JE

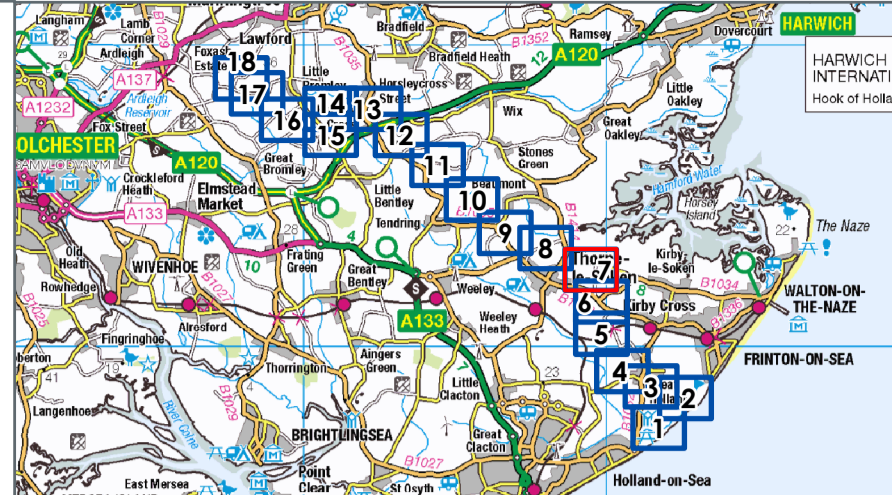
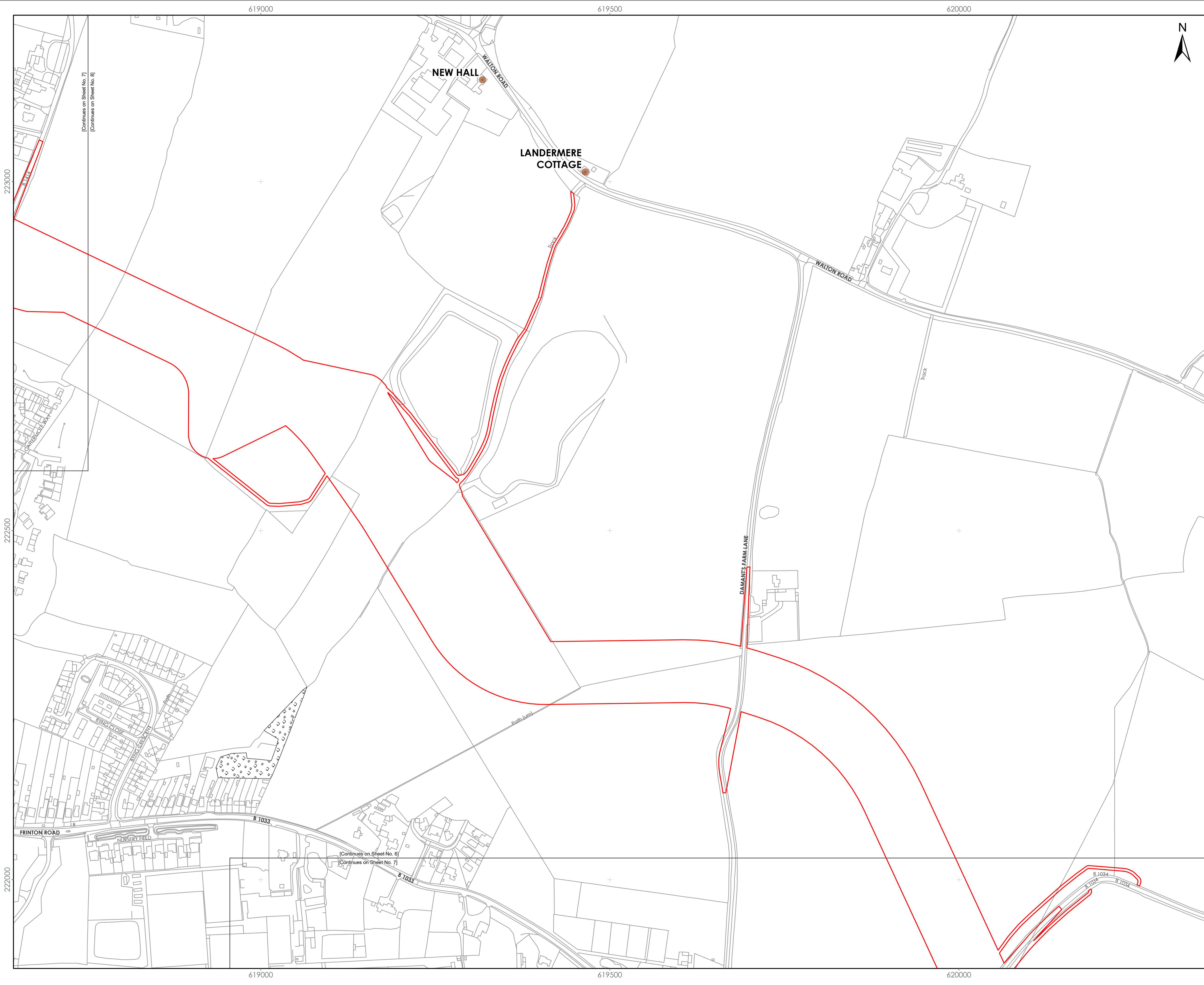
DRAWING NUMBER: 005023883-02
 APFP Regulation: 5(2)(m)
 Sheet No: 6 of 20

SCALE: 1:2,500 PLOT SIZE: A1 DATUM: OSGB 1936 PROJECTION: BNG

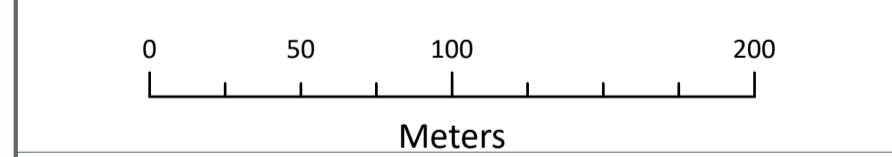


[Continues on Sheet No. 6]
 [Continues on Sheet No. 7]

[Continues on Sheet No. 5]
 [Continues on Sheet No. 6]



- LEGEND**
- Order Limits
 - Woodland Area
 - Listed Building**
 - Grade II



Data Source:
 Contains UKHO Low of the Sea data © Crown copyright and database right
 Contains UKHO Ordnance Survey data. All rights reserved. License number 0100031673.
 Contains OS data © Crown Copyright and database right 2020
 Contains data from OS Zoomstack

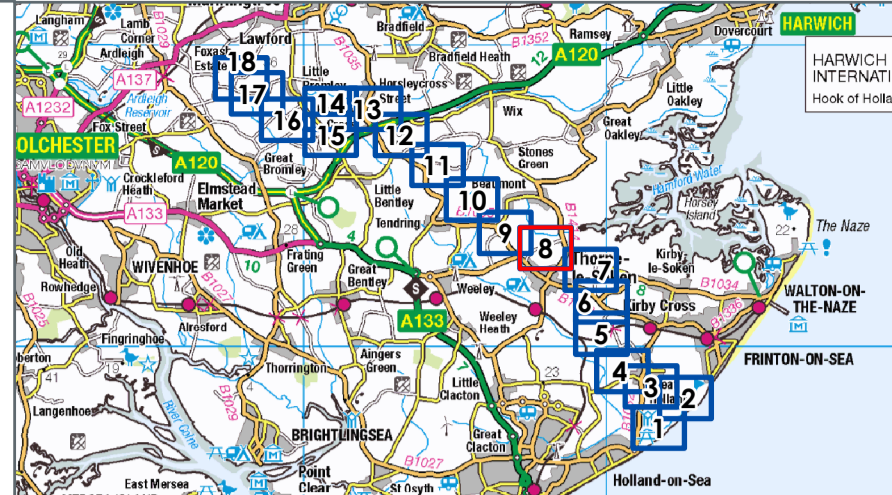
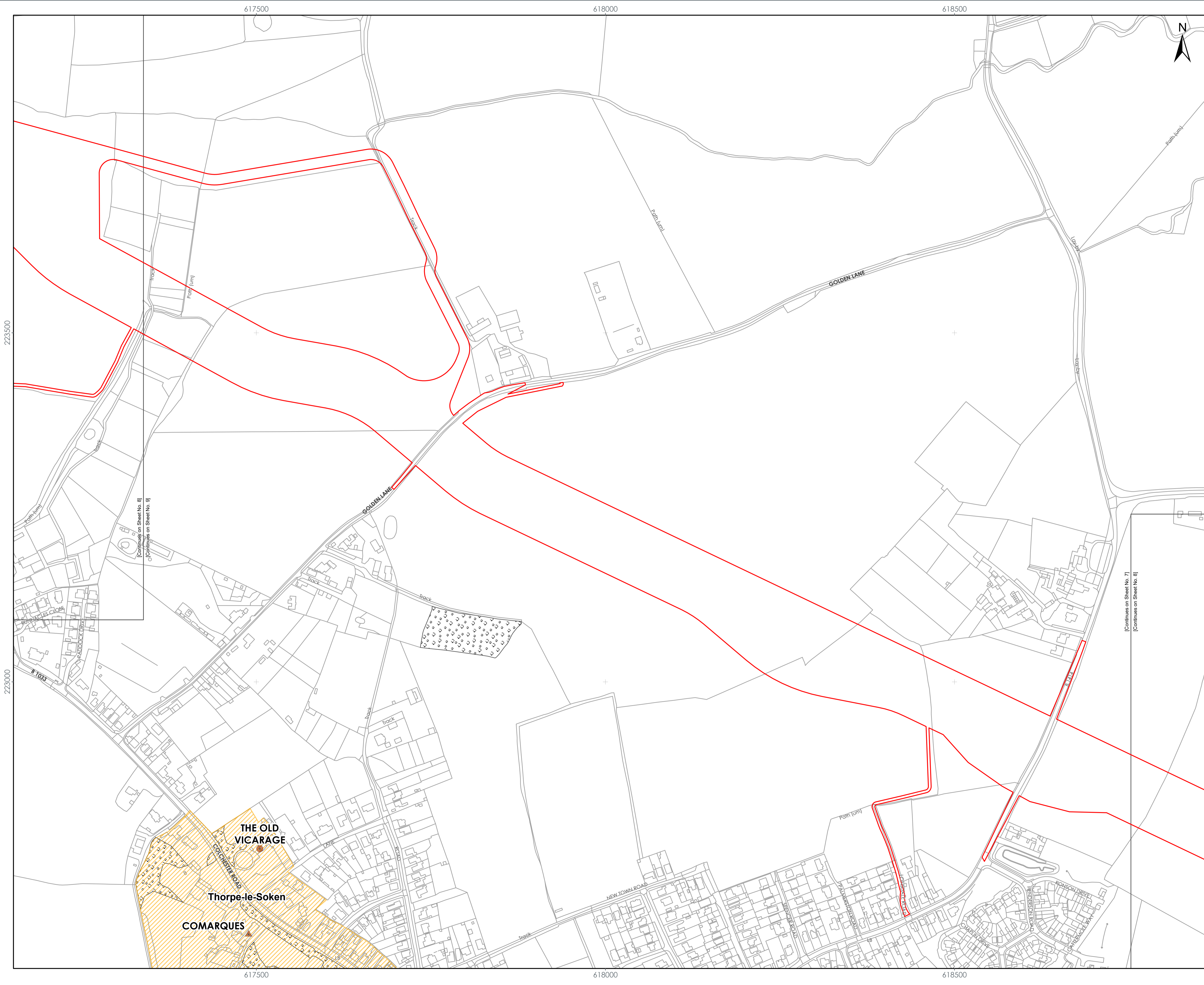
PROJECT TITLE:
 FIVE ESTUARIES OFFSHORE WINDFARM

DRAWING TITLE:
 2.11
 Historic Environment Plan - Onshore

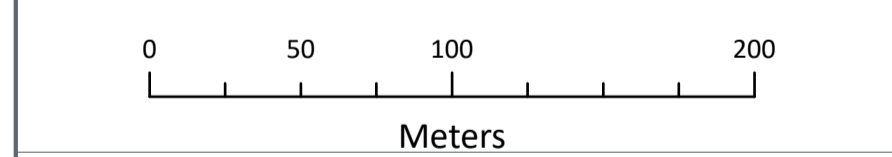
VER	DATE	REMARKS	Drawn	Checked
A	14/03/2024	For Issue	JB	JE
B	27/09/2024	Change Request - For Issue	JB	JE

DRAWING NUMBER: 005023883-02
 APPF Regulation: 5(2)(m)
 Sheet No: 7 of 20
 SCALE: 1:2,500 PLOT SIZE: A1 DATUM: OSGB 1936 PROJECTION: BNG





- LEGEND**
- Order Limits
 - Conservation Area
 - Woodland Area
- Listed Building**
- Grade**
- Grade II
 - ▲ Grade II*



Data Source:
 Contains UKHO Low of the Sea data © Crown copyright and database right
 Contains Ordnance Survey data. All rights reserved. License number 0100031673.
 Contains OS data © Crown Copyright and database right 2020
 Contains data from OS Zoomstack

PROJECT TITLE:
 FIVE ESTUARIES OFFSHORE WINDFARM

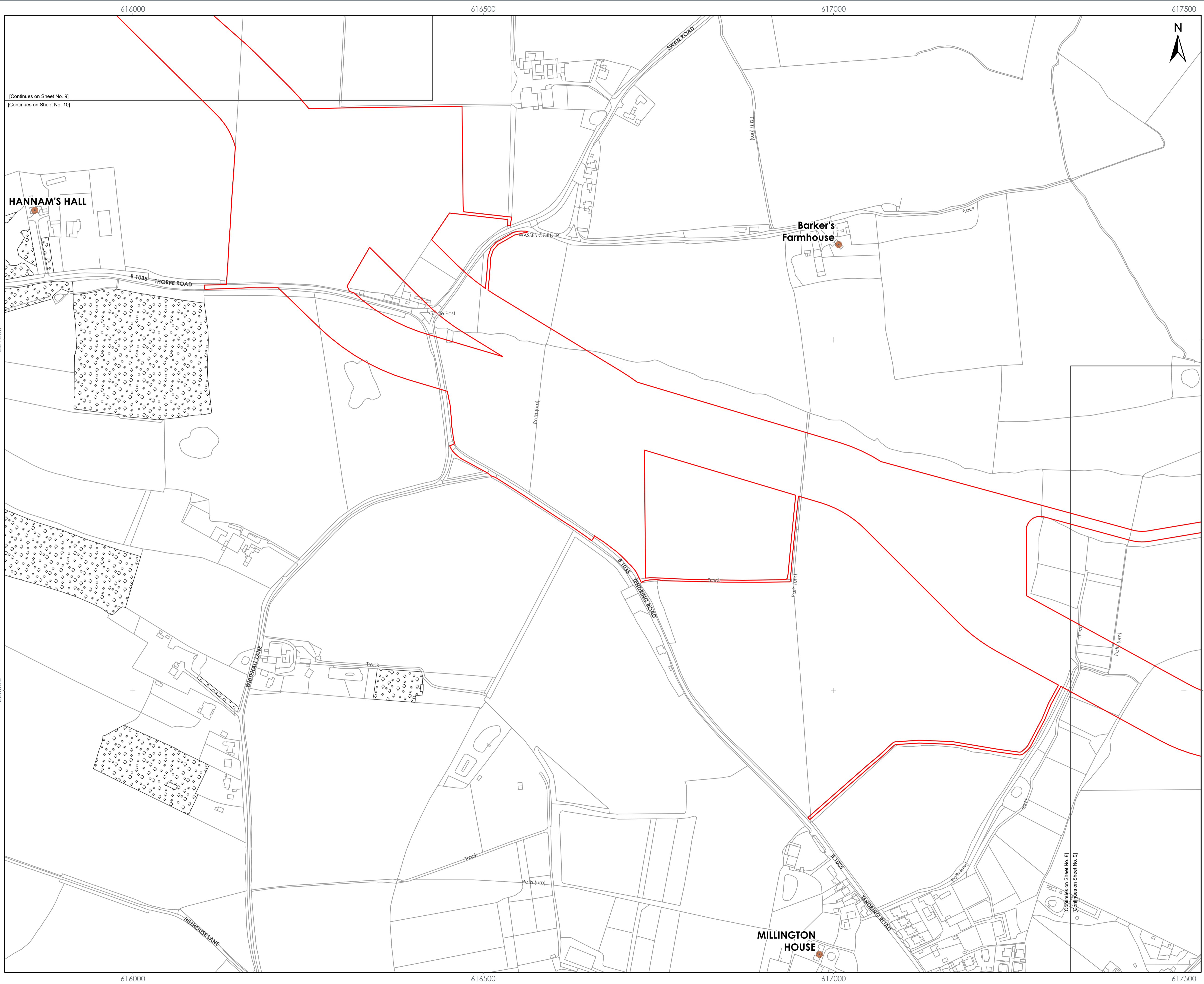
DRAWING TITLE:
 2.11
 Historic Environment Plan - Onshore

VER	DATE	REMARKS	Drawn	Checked
A	14/03/2024	For Issue	JB	JE
B	27/09/2024	Change Request - For Issue	JB	JE

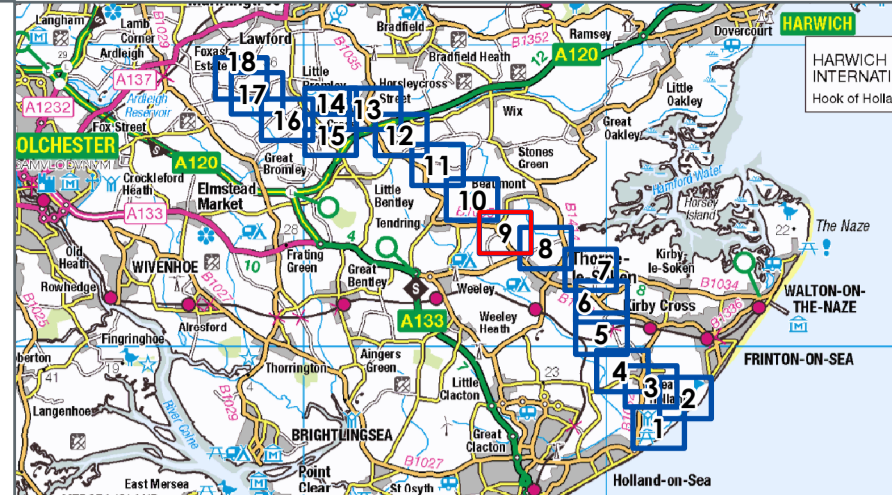
DRAWING NUMBER: 005023883-02
 APFP Regulation: 5(2)(m)
 Sheet No: 8 of 20

SCALE: 1:2,500 PLOT SIZE: A1 DATUM: OSGB 1936 PROJECTION: BNG

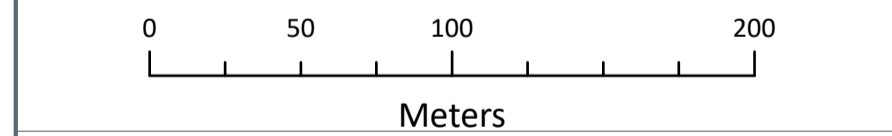




(Continues on Sheet No. 9)
(Continues on Sheet No. 10)



- LEGEND**
- Order Limits
 - Woodland Area
 - Listed Building**
 - Grade**
 - Grade II



Data Source:
Contains UKHO Low of the Sea data © Crown copyright and database right
Contains OS data © Crown Copyright and database right 2020
Contains data from OS Zoomstack

PROJECT TITLE:
FIVE ESTUARIES OFFSHORE WINDFARM

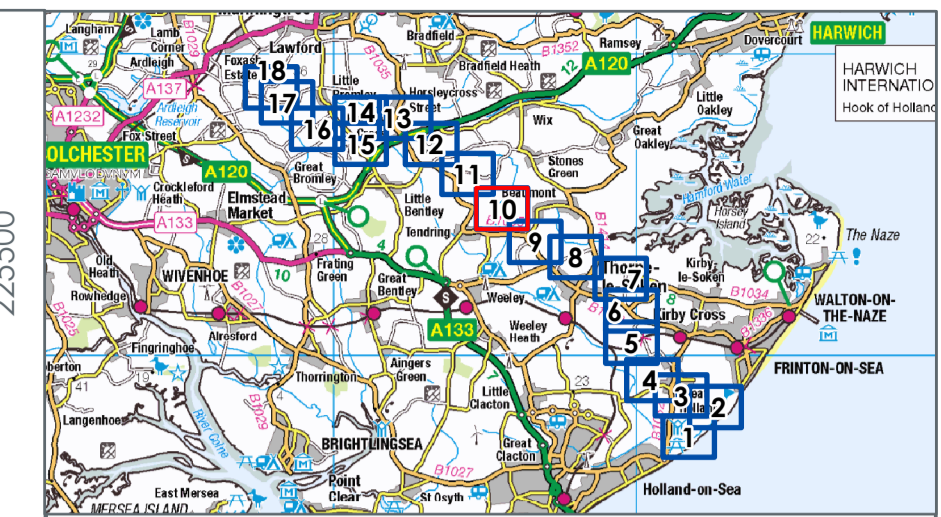
DRAWING TITLE:
2.11
Historic Environment Plan - Onshore

VER	DATE	REMARKS	Drawn	Checked
A	14/03/2024	For Issue	JB	JE
B	27/09/2024	Change Request - For Issue	JB	JE

DRAWING NUMBER: 005023883-02
APFP Regulation: 5(2)(m)
Sheet No: 9 of 20

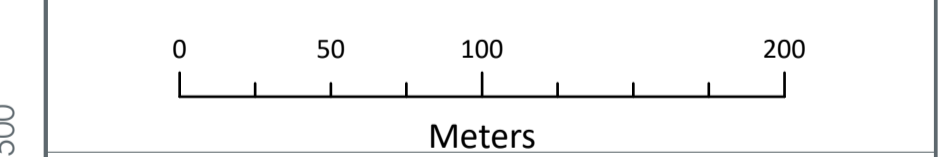
SCALE: 1:2,500	PLOT SIZE: A1	DATUM: OSGB 1936	PROJECTION: BNG
----------------	---------------	------------------	-----------------





LEGEND

- Order Limits
- Conservation Area
- Woodland Area



Data Source:
 Contains UKHO Low of the Sea data © Crown copyright and database right
 Ordnance Survey data. All rights reserved. License number 0100031673.
 Contains OS data © Crown Copyright and database right 2020
 Contains data from OS Zoomstack

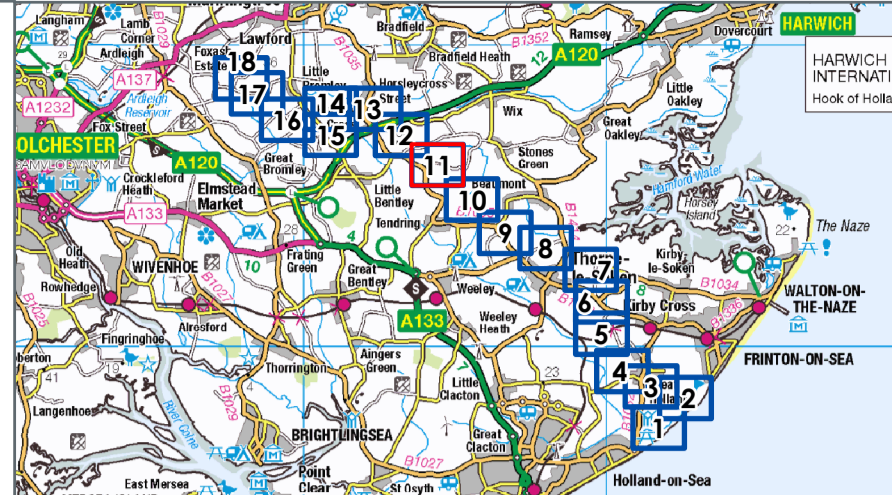
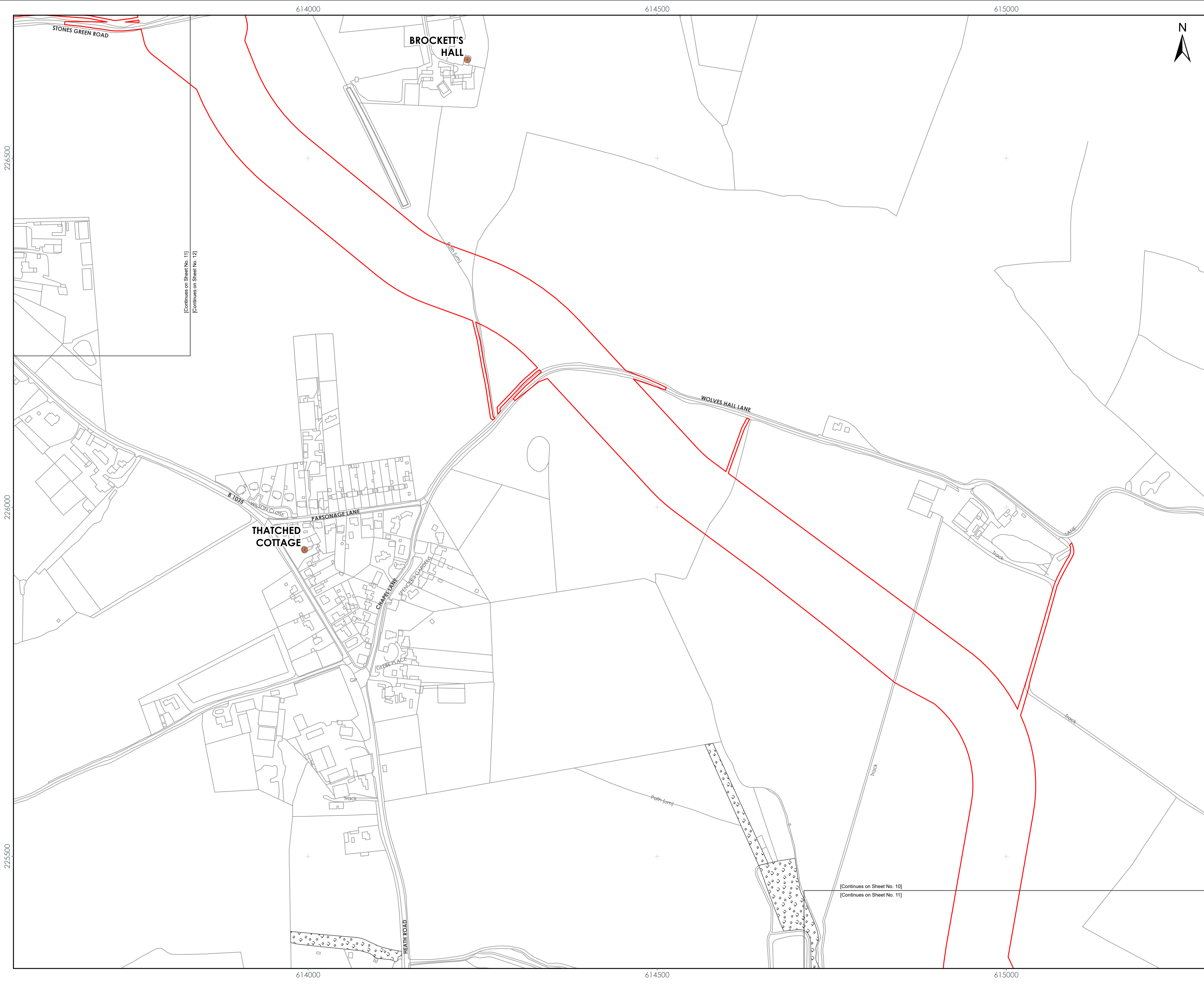
PROJECT TITLE:
 FIVE ESTUARIES OFFSHORE WINDFARM

DRAWING TITLE:
 2.11
 Historic Environment Plan - Onshore

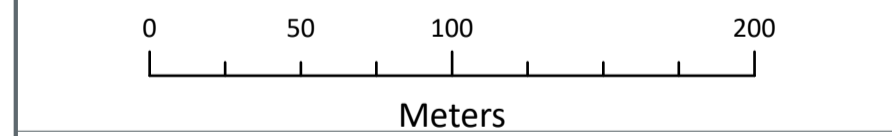
VER	DATE	REMARKS	Drawn	Checked
A	14/03/2024	For Issue	JB	JE
B	27/09/2024	Change Request - For Issue	JB	JE

DRAWING NUMBER: 005023883-02
 APPF Regulation: 5(2)(m)
 Sheet No: 10 of 20
 SCALE: 1:2,500 PLOT SIZE: A1 DATUM: OSGB 1936 PROJECTION: BNG





- LEGEND**
- Order Limits
 - Woodland Area
- Listed Building**
- Grade**
- Grade II



Data Source:
 Contains UKHO Low of the Sea data © Crown copyright and database right
 Contains OS data © Crown Copyright and database right 2020
 Contains OS data © Crown Copyright and database right 2020
 Contains data from OS Zoomstack

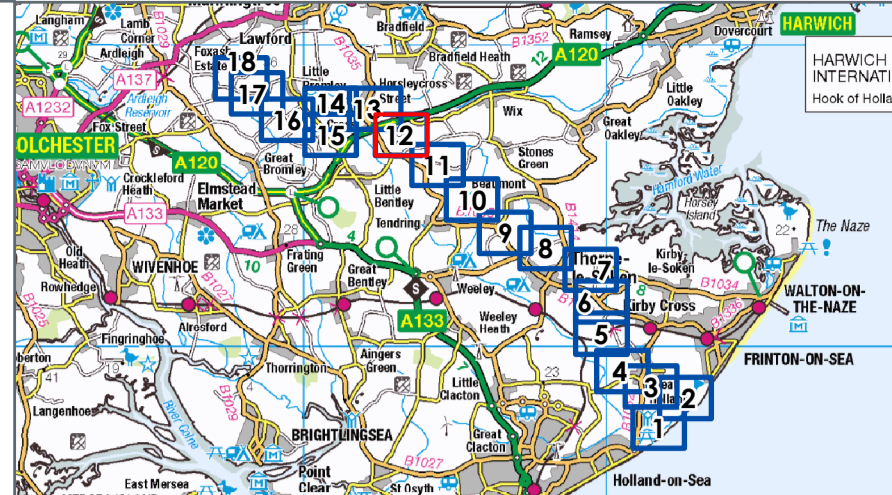
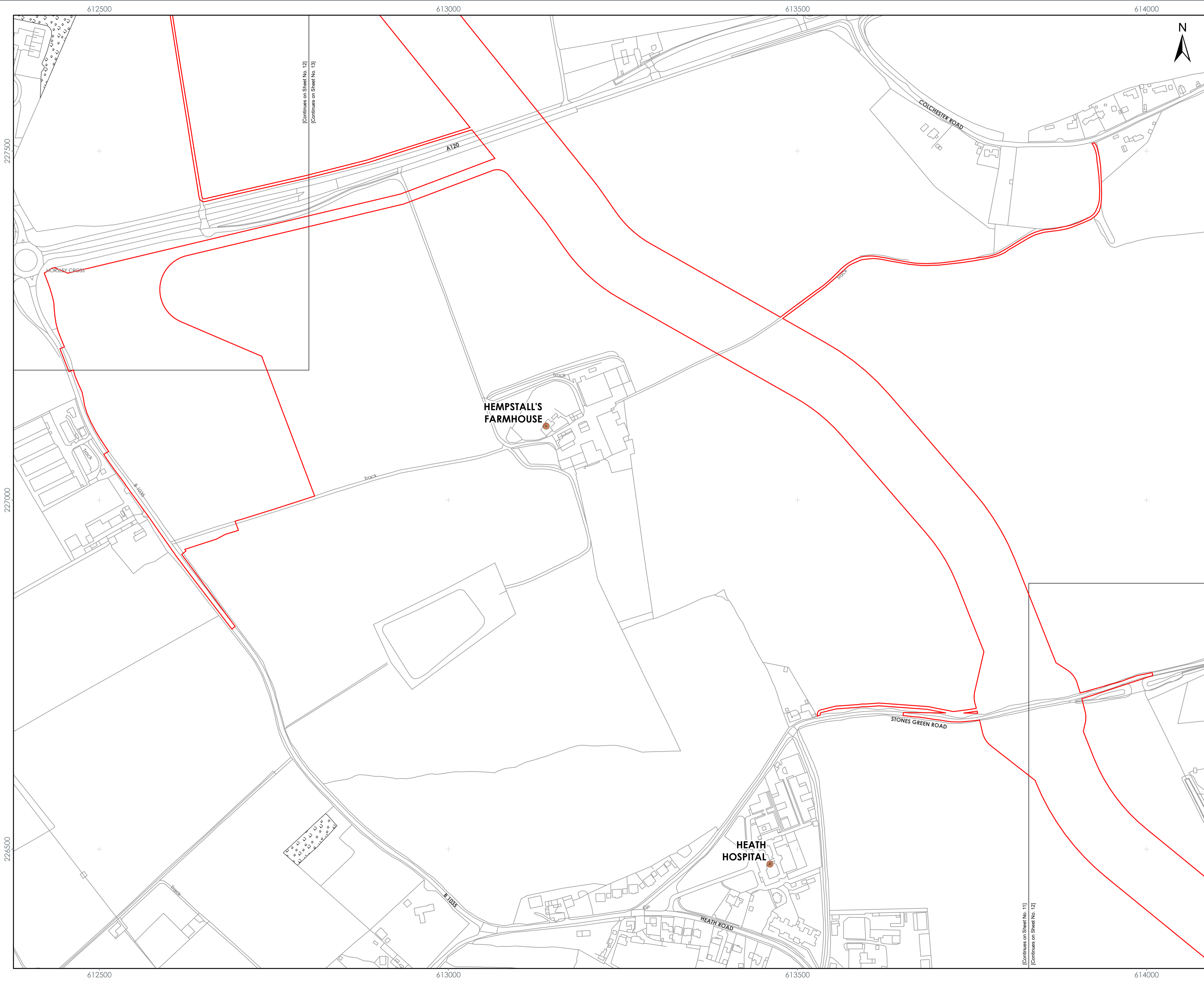
PROJECT TITLE:
 FIVE ESTUARIES OFFSHORE WINDFARM

DRAWING TITLE:
 2.11
 Historic Environment Plan - Onshore

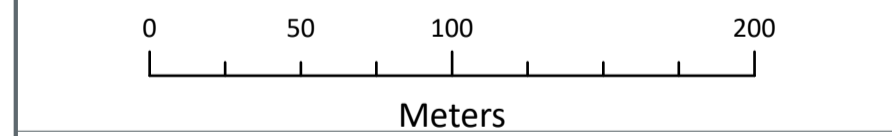
VER	DATE	REMARKS	Drawn	Checked
A	14/03/2024	For Issue	JB	JE
B	27/09/2024	Change Request - For Issue	JB	JE

DRAWING NUMBER: 005023883-02
 APFP Regulation: 5(2)(m)
 Sheet No: 11 of 20
 SCALE: 1:2,500 PLOT SIZE: A1 DATUM: OSGB 1936 PROJECTION: BNG





- LEGEND**
- Order Limits
 - Woodland Area
 - Listed Building**
 - Grade**
 - Grade II



Data Source:
 Contains UKHO Low of the Sea data © Crown copyright and database right
 Contains OS data © Crown Copyright and database right 2020
 Contains OS data © Crown Copyright and database right 2020
 Contains data from OS Zoomstack

PROJECT TITLE:
 FIVE ESTUARIES OFFSHORE WINDFARM

DRAWING TITLE:
 2.11
 Historic Environment Plan - Onshore

VER	DATE	REMARKS	Drawn	Checked
A	14/03/2024	For Issue	JB	JE
B	27/09/2024	Change Request - For Issue	JB	JE

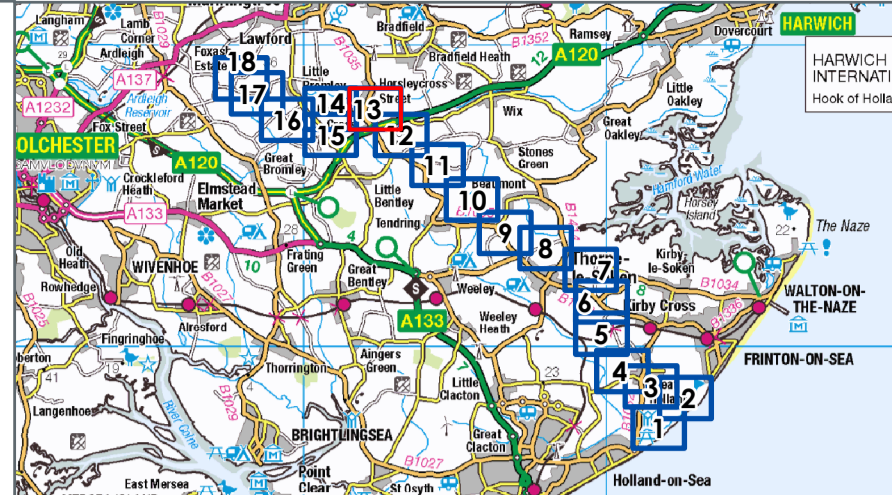
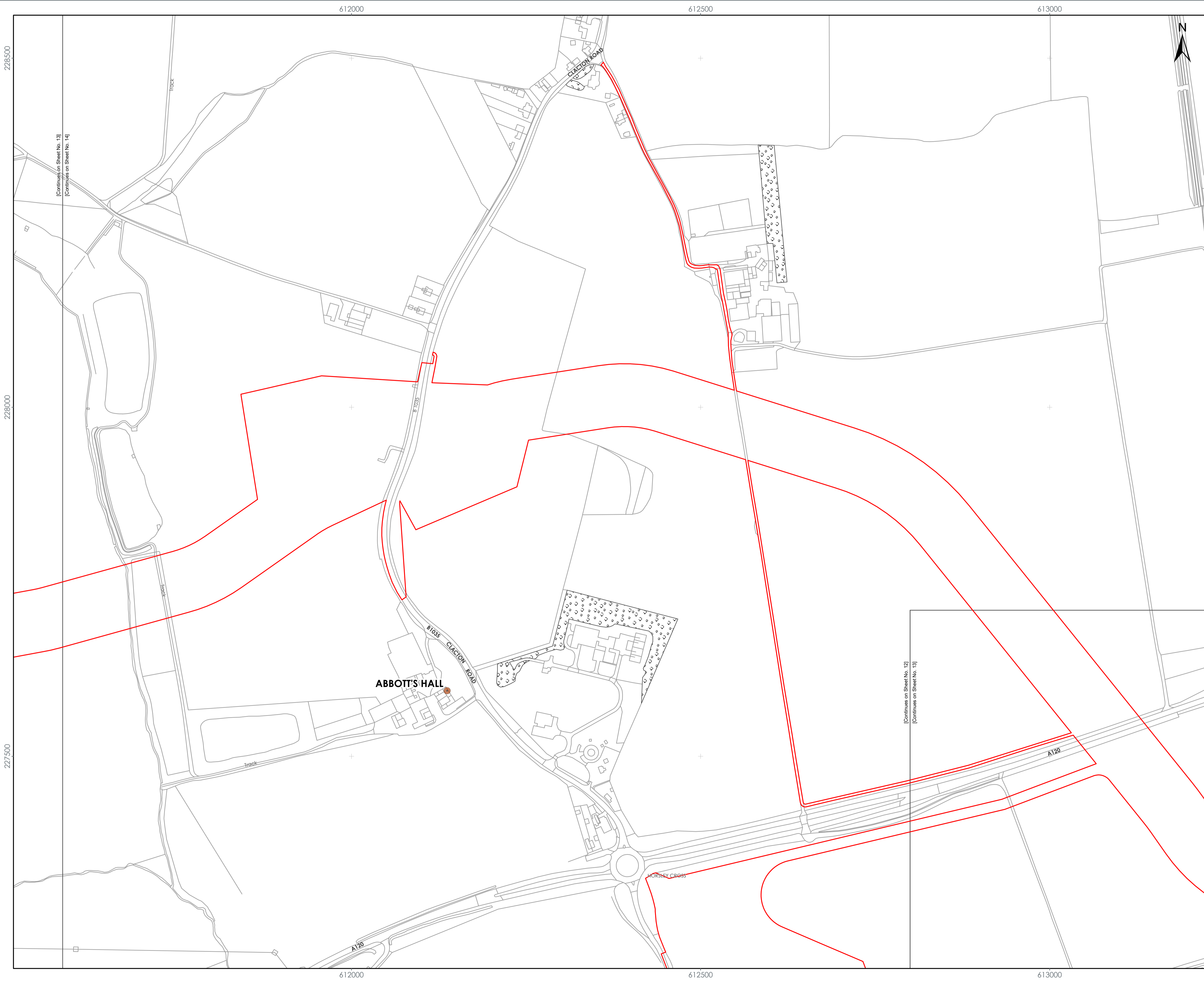
DRAWING NUMBER: 005023883-02
 APFP Regulation: 5(2)(m)
 Sheet No: 12 of 20

SCALE: 1:2,500 PLOT SIZE: A1 DATUM: OSGB 1936 PROJECTION: BNG

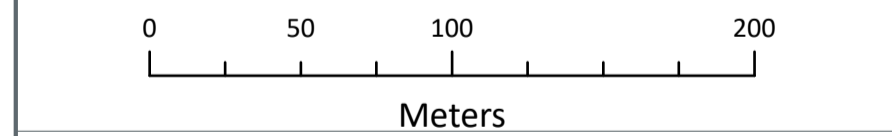


[Continues on Sheet No. 12]
 [Continues on Sheet No. 13]

[Continues on Sheet No. 11]
 [Continues on Sheet No. 12]



- LEGEND**
- Order Limits
 - Woodland Area
- Listed Building**
- Grade**
- Grade II



Data Source:
 Contains UKHO Low of the Sea data © Crown copyright and database right
 Contains OS data © Crown Copyright and database right 2020
 Contains OS data © Crown Copyright and database right 2020
 Contains data from OS Zoomstack

PROJECT TITLE:
 FIVE ESTUARIES OFFSHORE WINDFARM

DRAWING TITLE:
 2.11
 Historic Environment Plan - Onshore

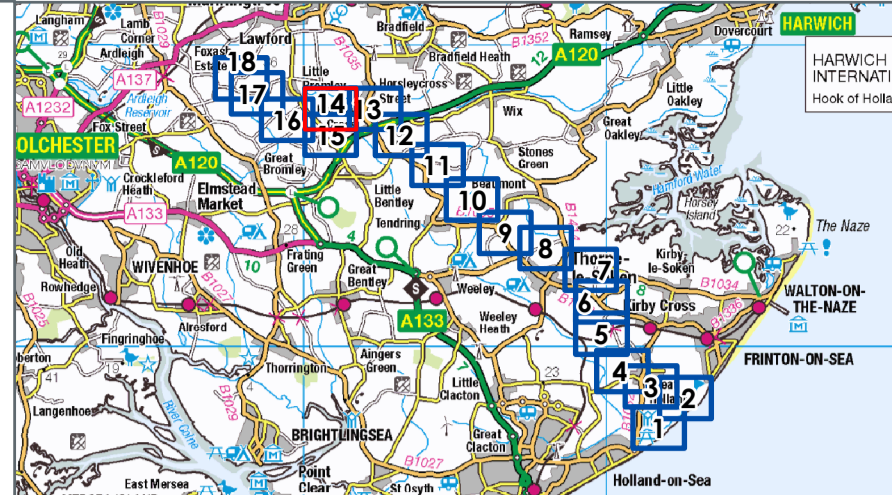
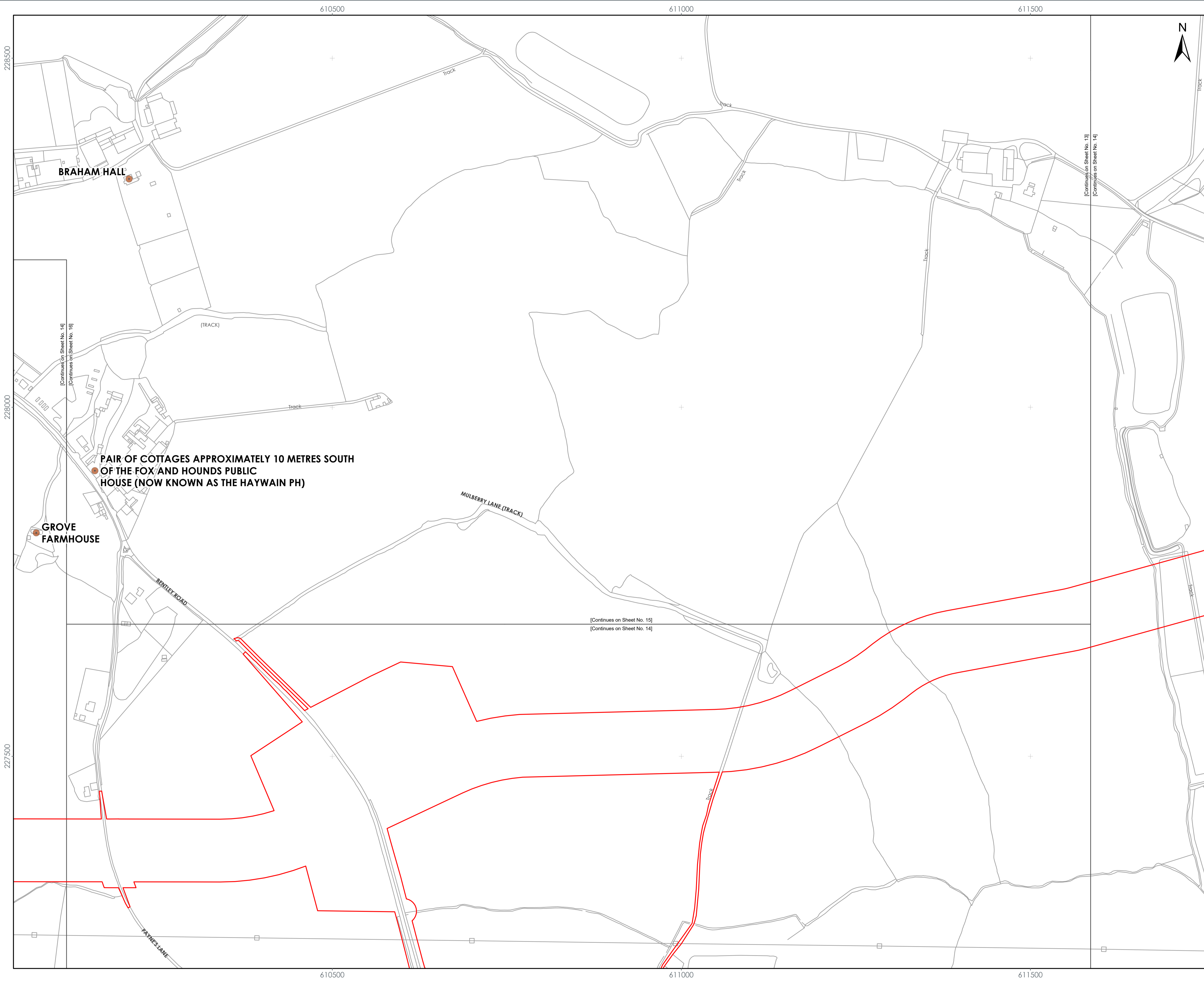
VER	DATE	REMARKS	Drawn	Checked
A	14/03/2024	For Issue	JB	JE
B	27/09/2024	Change Request - For Issue	JB	JE

DRAWING NUMBER: 005023883-02

APFP Regulation: 5(2)(m)
 Sheet No: 13 of 20

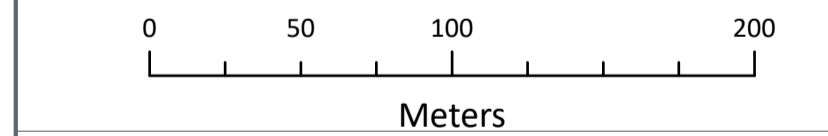
SCALE: 1:2,500 PLOT SIZE: A1 DATUM: OSGB 1936 PROJECTION: BNG





LEGEND

- Order Limits
- Listed Building Grade**
- Grade II



Data Source:
 Contains UKHO Low of the Sea data © Crown copyright and database right
 Contains OS data © Crown Copyright and database right 2020
 Contains OS data © Crown Copyright and database right 2020
 Contains data from OS Zoomstack

PROJECT TITLE:
FIVE ESTUARIES OFFSHORE WINDFARM

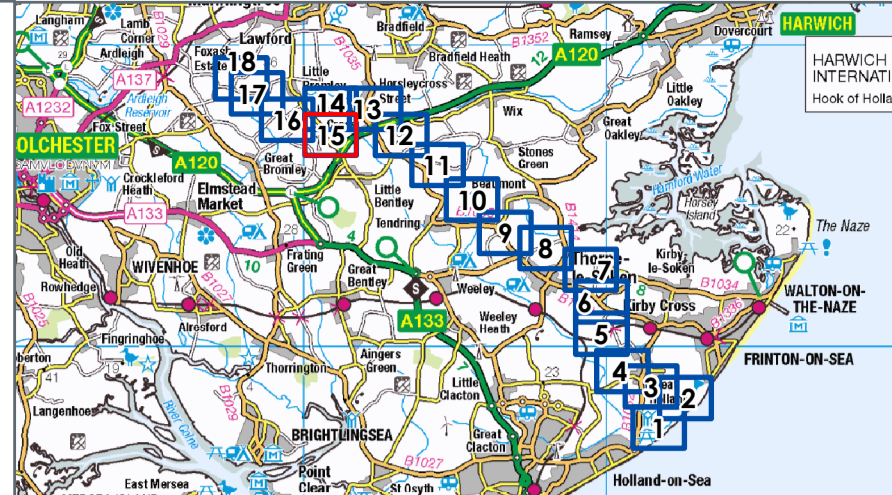
DRAWING TITLE:
**2.11
 Historic Environment Plan - Onshore**

VER	DATE	REMARKS	Drawn	Checked
A	14/03/2024	For Issue	JB	JE
B	27/09/2024	Change Request - For Issue	JB	JE

DRAWING NUMBER: **005023883-02**
 APFP Regulation: 5(2)(m)
 Sheet No: 14 of 20

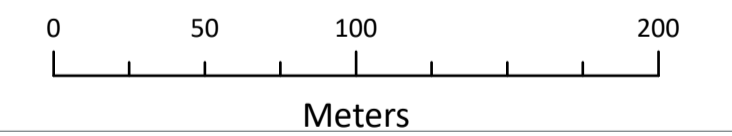
SCALE: 1:2,500 | PLOT SIZE: A1 | DATUM: OSGB 1936 | PROJECTION: BNG





LEGEND

Order Limits



Data Source:
 Contains UKHO Low of the Sea data © Crown copyright and database right
 Contains UKHO Ordnance Survey data. All rights reserved. License number 0100031673.
 Contains OS data © Crown Copyright and database right 2020
 Contains data from OS Zoomstack

PROJECT TITLE:
FIVE ESTUARIES OFFSHORE WINDFARM

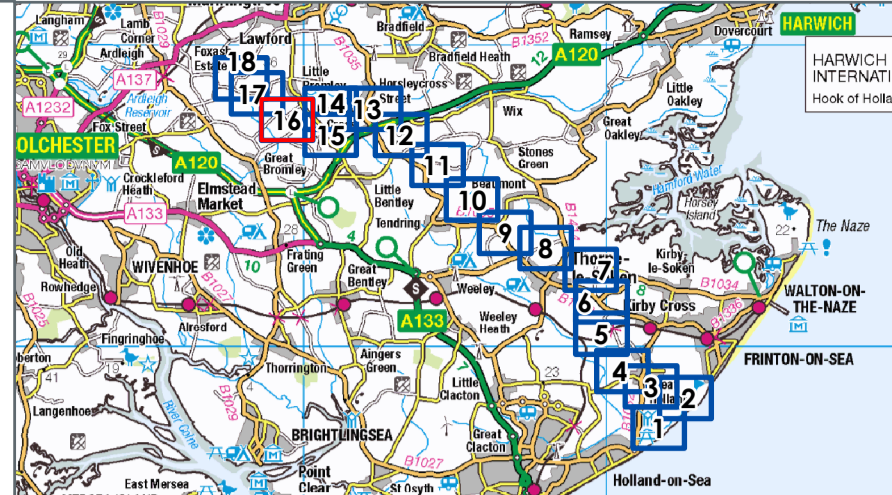
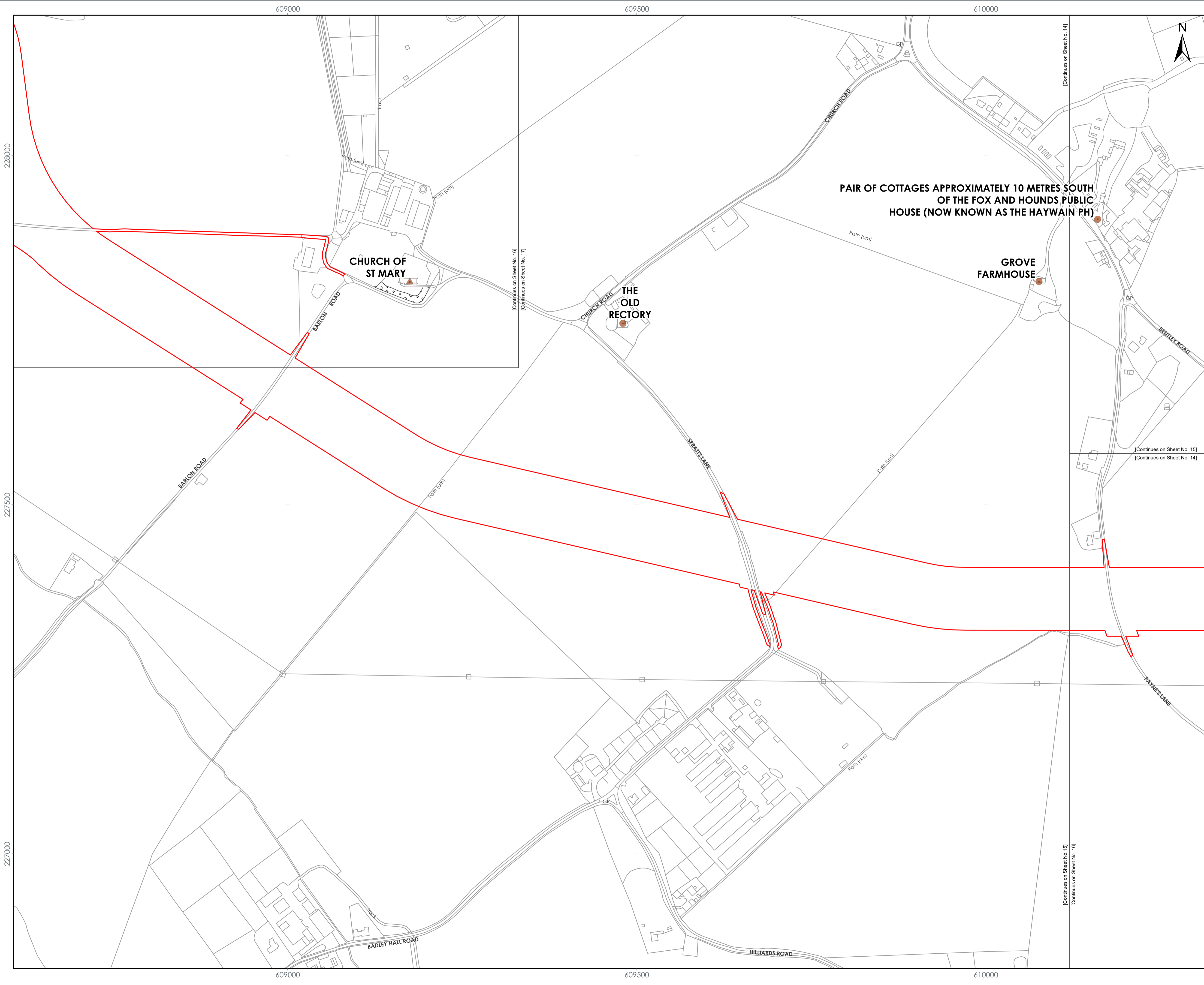
DRAWING TITLE:
**2.11
 Historic Environment Plan - Onshore**

VER	DATE	REMARKS	Drawn	Checked
A	14/03/2024	For Issue	JB	JE
B	27/09/2024	Change Request - For Issue	JB	JE

DRAWING NUMBER: **005023883-02**
 APFP Regulation: 5(2)(m)
 Sheet No: 15 of 20

SCALE: 1:2,500 | PLOT SIZE: A1 | DATUM: OSGB 1936 | PROJECTION: BNG





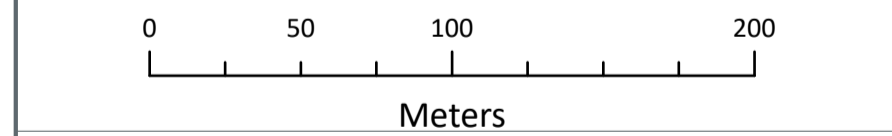
- LEGEND**
- Order Limits
 - Woodland Area
 - Listed Building**
 - Grade**
 - Grade II
 - ▲ Grade II*

PAIR OF COTTAGES APPROXIMATELY 10 METRES SOUTH OF THE FOX AND HOUNDS PUBLIC HOUSE (NOW KNOWN AS THE HAYWAIN PH)

CHURCH OF ST MARY

THE OLD RECTORY

GROVE FARMHOUSE



Data Source:
 Contains UKHO Low of the Sea data © Crown copyright and database right
 Contains Ordnance Survey data. All rights reserved. License number 0100031673.
 Contains OS data © Crown Copyright and database right 2020
 Contains data from OS Zoomstack

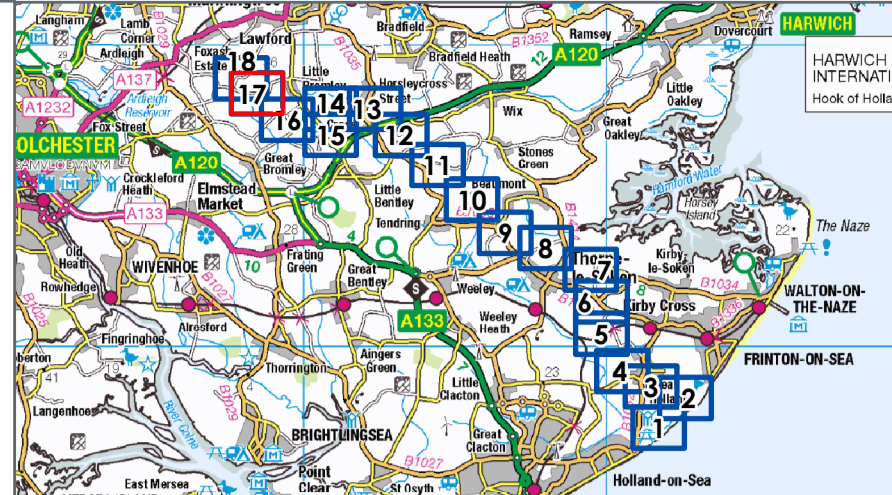
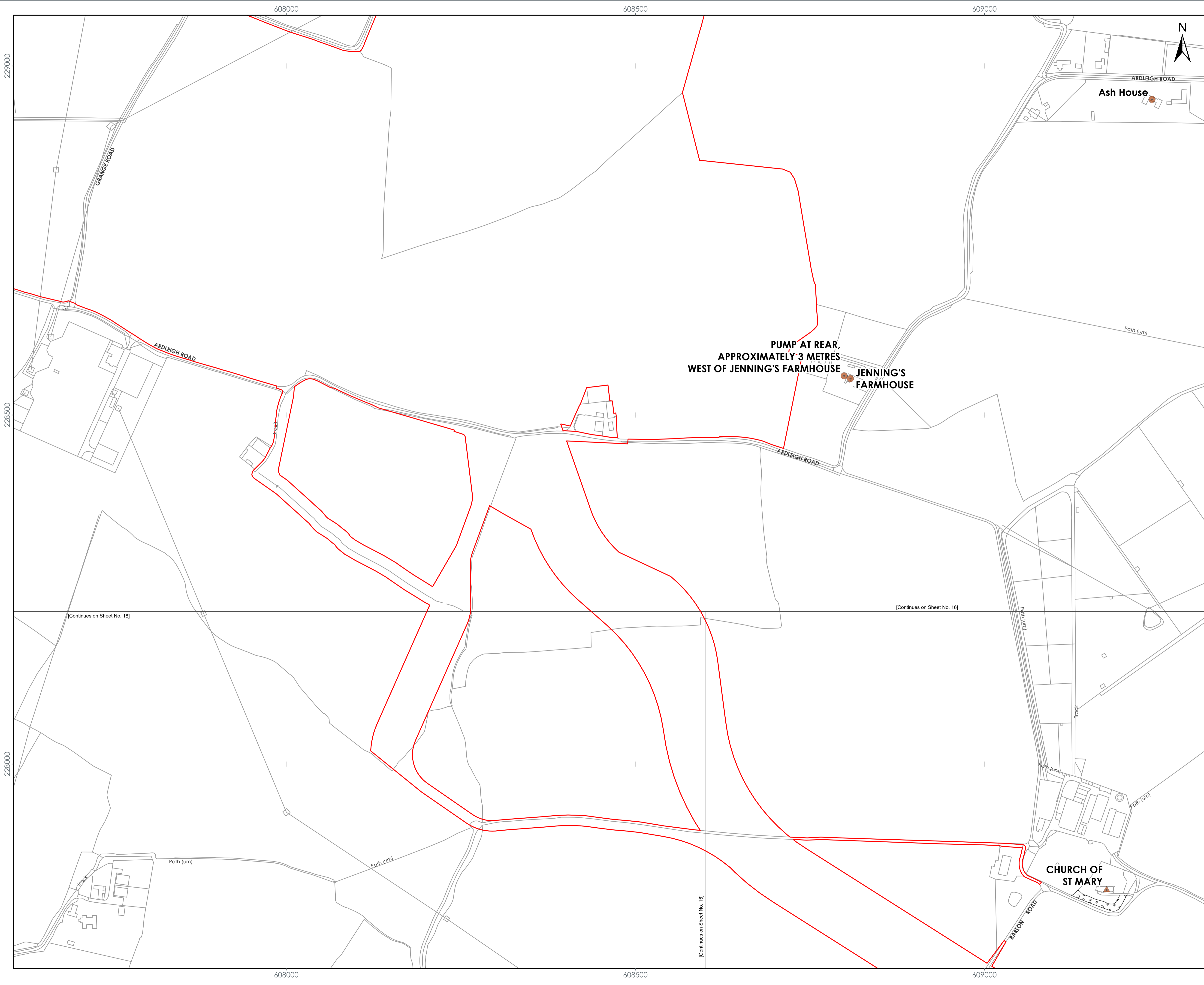
PROJECT TITLE:
 FIVE ESTUARIES OFFSHORE WINDFARM

DRAWING TITLE:
 2.11
 Historic Environment Plan - Onshore

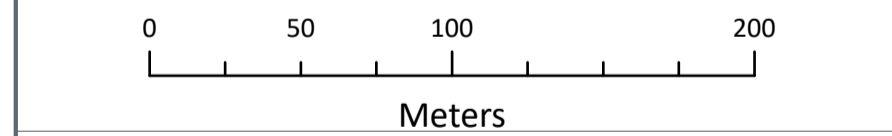
VER	DATE	REMARKS	Drawn	Checked
A	14/03/2024	For Issue	JB	JE
B	27/09/2024	Change Request - For Issue	JB	JE

DRAWING NUMBER: 005023883-02
 APFP Regulation: 5(2)(m)
 Sheet No: 16 of 20

SCALE: 1:2,500 | PLOT SIZE: A1 | DATUM: OSGB 1936 | PROJECTION: BNG



- LEGEND**
- Order Limits
 - Woodland Area
- Listed Building**
- Grade**
- Grade II
 - ▲ Grade II*



Data Source:
 Contains UKHO Low of the Sea data © Crown copyright and database right
 Contains Ordnance Survey data. All rights reserved. License number 0100031673.
 Contains OS data © Crown Copyright and database right 2020
 Contains data from OS Zoomstack

PROJECT TITLE:
 FIVE ESTUARIES OFFSHORE WINDFARM

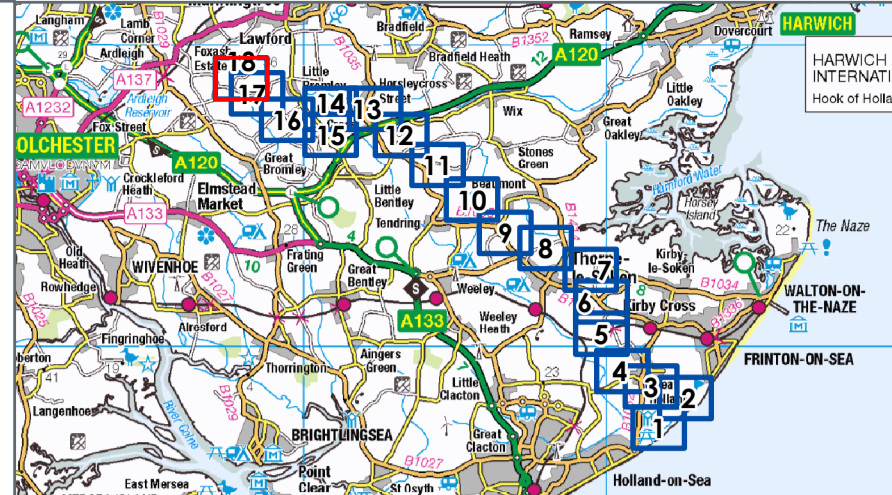
DRAWING TITLE:
 2.11
 Historic Environment Plan - Onshore

VER	DATE	REMARKS	Drawn	Checked
A	14/03/2024	For Issue	JB	JE
B	27/09/2024	Change Request - For Issue	JB	JE

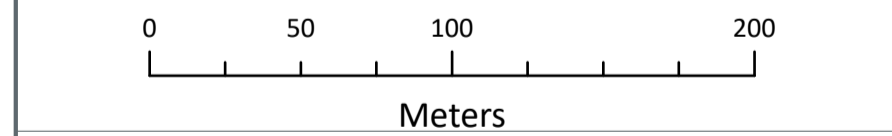
DRAWING NUMBER: 005023883-02
 APFP Regulation: 5(2)(m)
 Sheet No: 17 of 20

SCALE: 1:2,500 PLOT SIZE: A1 DATUM: OSGB 1936 PROJECTION: BNG





- LEGEND**
- Order Limits
 - Woodland Area
 - Listed Building**
 - Grade**
 - Grade II



Data Source:
 Contains UKHO Low of the Sea data © Crown copyright and database right
 Contains OS data © Crown Copyright and database right 2020
 Contains OS data © Crown Copyright and database right 2020
 Contains data from OS Zoomstack

PROJECT TITLE:
 FIVE ESTUARIES OFFSHORE WINDFARM

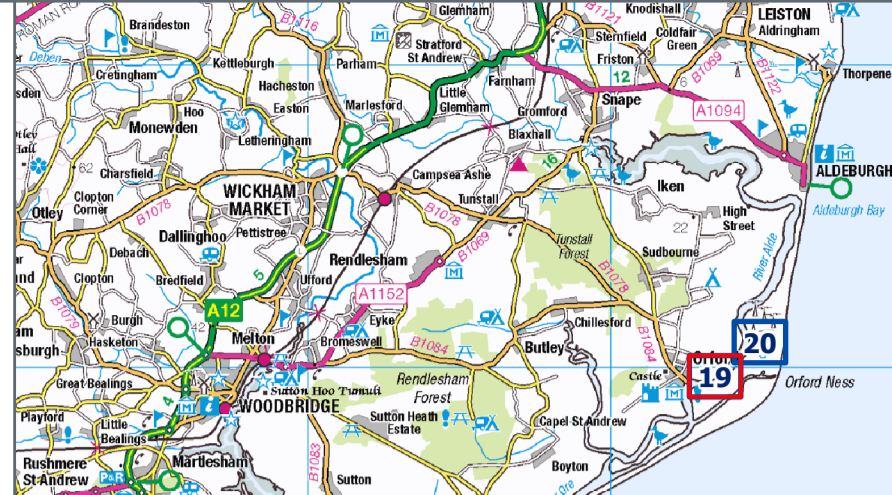
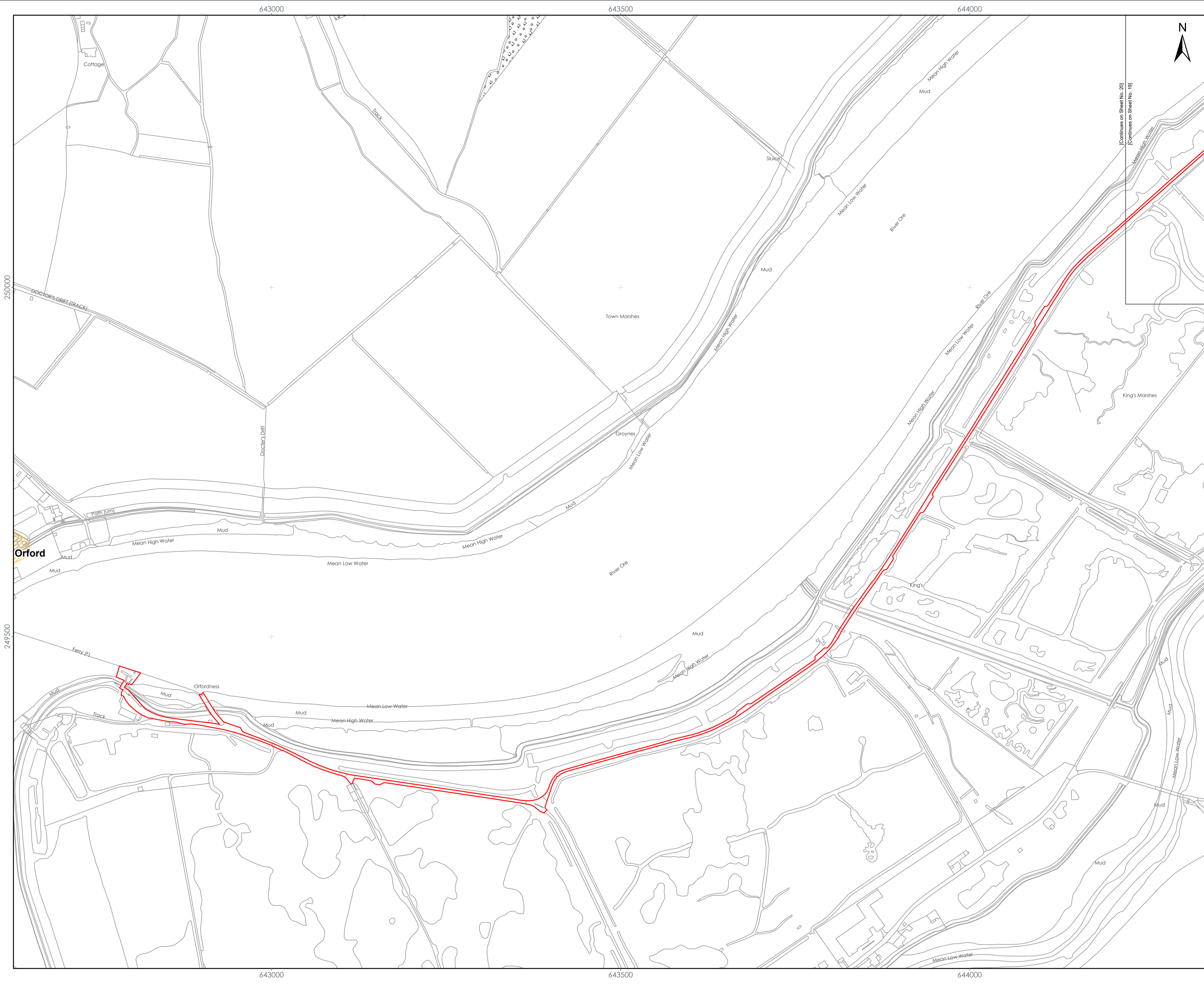
DRAWING TITLE:
 2.11
 Historic Environment Plan - Onshore

VER	DATE	REMARKS	Drawn	Checked
A	14/03/2024	For Issue	JB	JE
B	27/09/2024	Change Request - For Issue	JB	JE

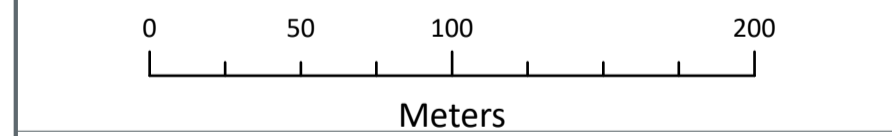
DRAWING NUMBER: 005023883-02
 APFP Regulation: 5(2)(m)
 Sheet No: 18 of 20

SCALE: 1:2,500 | PLOT SIZE: A1 | DATUM: OSGB 1936 | PROJECTION: BNG





- LEGEND**
- Order Limits
 - Conservation Area
 - Woodland Area



Data Source:
 Contains UKHO Low of the Sea data © Crown copyright and database right
 Contains Ordnance Survey data. All rights reserved. License number 0100031673.
 Contains OS data © Crown Copyright and database right 2020
 Contains data from OS Zoomstack.

PROJECT TITLE:
FIVE ESTUARIES OFFSHORE WINDFARM

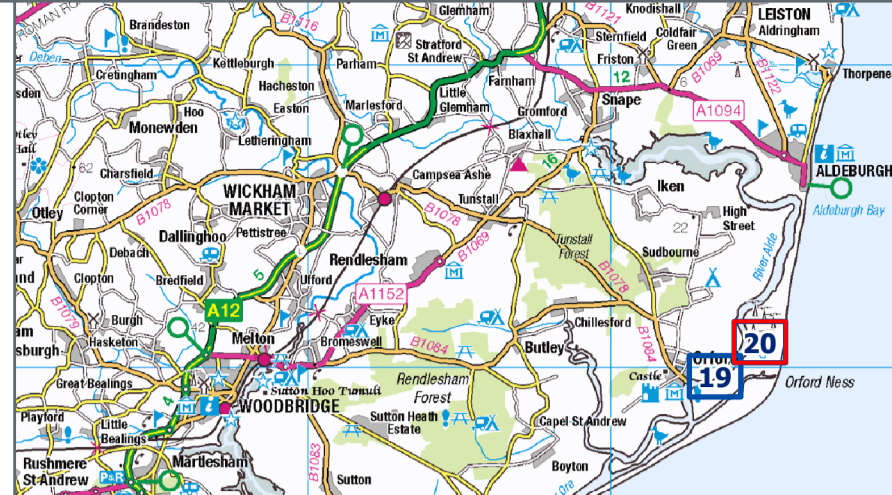
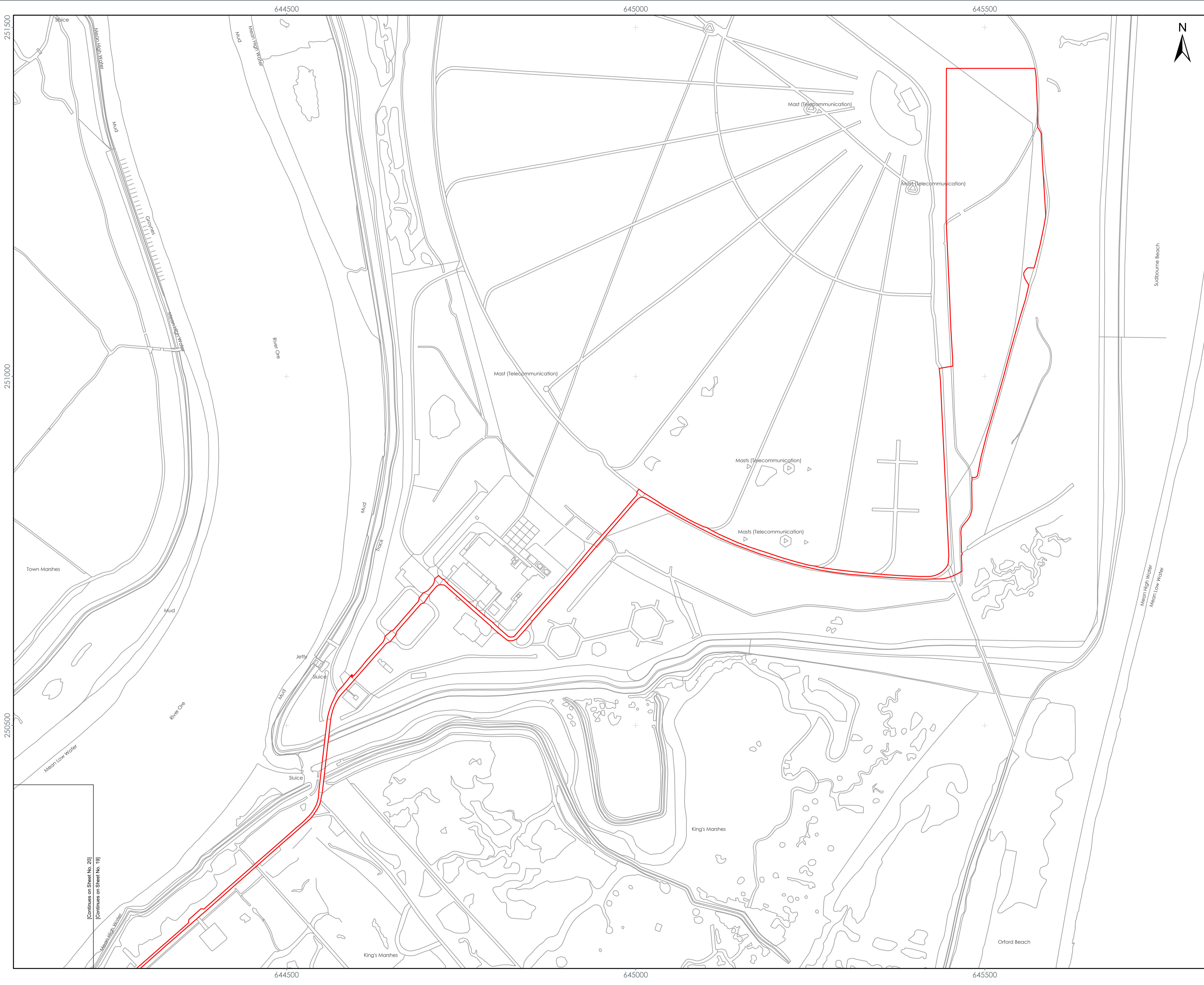
DRAWING TITLE:
**2.11
 Historic Environment Plan - Onshore**

VER	DATE	REMARKS	Drawn	Checked
A	14/03/2024	For Issue	JB	JE
B	25/09/2024	Change Request - For Issue	JB	JE

DRAWING NUMBER: **005023883-02**
 APFP Regulation: 5(2)(m)
 Sheet No: 19 of 20

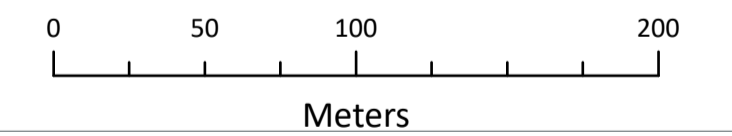
SCALE: 1:2,500 PLOT SIZE: A1 DATUM: OSGB 1936 PROJECTION: BNG





LEGEND

Order Limits



Data Source:
 Contains UKHO Low of the Sea data © Crown copyright and database right
 Contains OS data © Crown Copyright and database right 2020
 Contains OS data © Crown Copyright and database right 2020
 Contains data from OS Zoomstack

PROJECT TITLE:
FIVE ESTUARIES OFFSHORE WINDFARM

DRAWING TITLE:
**2.11
 Historic Environment Plan - Onshore**

VER	DATE	REMARKS	Drawn	Checked
A	14/03/2024	For Issue	JB	JE
B	25/09/2024	Change Request - For Issue	JB	JE

DRAWING NUMBER: **005023883-02**
 APFP Regulation: 5(2)(m)
 Sheet No: 20 of 20

SCALE: 1:2,500 PLOT SIZE: A1 DATUM: OSGB 1936 PROJECTION: BNG



(Continues on Sheet No. 20)
 (Continues on Sheet No. 19)